614 362
Mon
1960

ACCIDENT REPORT ON MONTANA'S RURAL PRIMARY HIGHWAY SYSTEM 1960

PREPARED BY THE
MONTANA STATE HIGHWAY COMMISSION
PLANNING SURVEY DIVISION
IN COOPERATION WITH
U.S DEPARTMENT OF COMMERCE
BUREAU OF PUBLIC ROADS

Montana State Library
3 0864 1006 4328 0

TABLE OF CONTENTS

Introduction	Page	i
Location of Critical Accident Sections	Plate	1
Federal Aid Route Map	Plate	2
Highway Patrol Section Map	Plate	3
Accidents by Highway Patrol Sections	Page	1
Section Listing by Accident Rate	Page	95
Federal Aid Route Summary	Page	143
County Summary	Page	145

INTRODUCTION

This report presents 1958, 1959, and 1960 traffic accident data on the rural sections of Montana's Primary Highway System. It is based on all accidents occurring on this system that were reported to the highway Patrol during the three year period.

Prior to 1959, Montana statutes required that all accidents resulting in property damage of twenty-five dollars or more, or an injury, or a death be reported to the Montana Highway Patrol. The State Legislature of 1959 revised this law by raising the minimum amount of property damage that requires reporting from twenty-five dollars to one hundred dollars and establishing a penalty for not reporting accidents within a reasonable length of time.

The first section of the report lists pertinent accident data by Highway Patrol section on each Federal Aid Route. The second section of the report lists each Highway Patrol section in descending order by accident rate per 1,000,000 vehicles miles of travel. Accidents on each Federal Aid Route as well as a summary by County are listed in the back of the report.

The following tabulation is a State wide summary of each item listed in the report.

	STATE WIDE GRAND TOTAL		
ITEM	1958	1959	1960
Section Length in Miles and tenths (Rural constructed mileage - Primary System)	5706.1	5686.7	5713.2
Average Daily Traffic Volume	782	808	829
Number of Property Damage Accidents	3009	3138	3025
Number of Injury Accidents	1145	1248	1237
Number of Fatal Accidents	115	131	124
Total Number of Accidents	4269	4517	4386

	1958	1959	1960
Number of Persons Injured	1816	1987	2028
Number of Persons Killed	129	165	149
Amount of property damage as reported to Highway Patrol	$2,837,683	$3,636,540	$3,335,883
Total economic loss based on the National Safety Council's estimate of $1,000 for each personal injury and $22,000 for each fatality added to the reported property damage.	$7,491,683	$9,222,540	$8,641,883
Accident rate - expressed as the total number of accidents of all types per million vehicle miles of travel.	2.6	2.7	2.5

The State map on the following page shows the location of all sections of highway having an accident rate above the State average of 2.5. About 270 miles of highway shown in red have an accident rate of from 5.0 to 36.5 and are considered critical. Sections shown in yellow, totaling 2205 miles, have an accident rate of from 2.5 to 4.9. Sections below the State average of 2.5 accidents per million vehicle miles of travel total 3238 miles and are shown on the map by means of an open band.

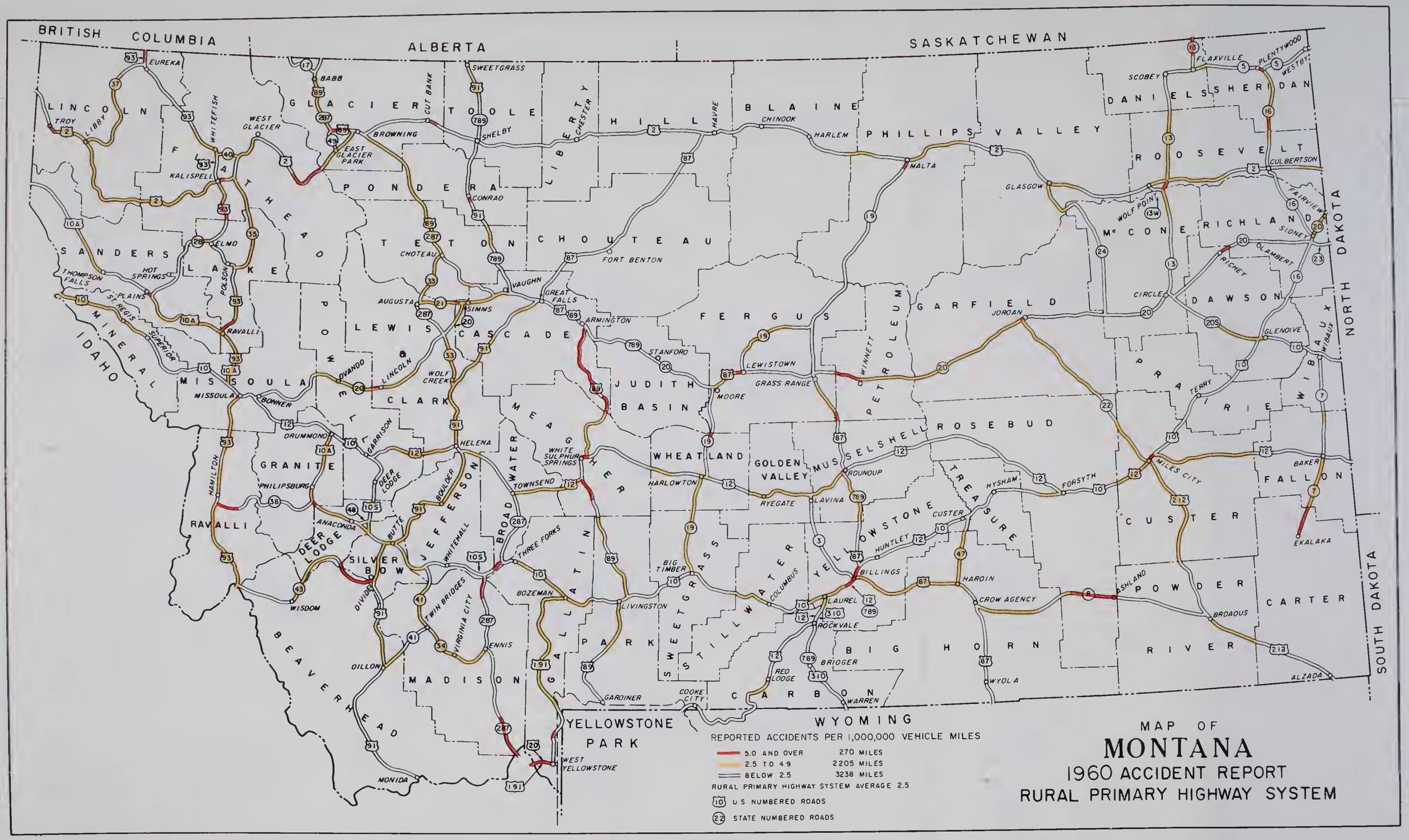
BRITISH COLUMBIA
ALBERTA
SASKATCHEWAN
NORTH DAKOTA
SOUTH DAKOTA
WYOMING
IDAHO
LINCOLN
FLATHEAD
GLACIER
TOOLE
LIBERTY
HILL
BLAINE
PHILLIPS
VALLEY
DANIELS
SHERIDAN
ROOSEVELT
RICHLAND
McCONE
DAWSON
WIBAUX
PRAIRIE
FALLON
CARTER
CUSTER
POWDER RIVER
ROSEBUD
MUSSELSHELL
TREASURE
YELLOWSTONE
STILLWATER
SWEETGRASS
BIG HORN
CARBON
GOLDEN VALLEY
WHEATLAND
JUDITH BASIN
FERGUS
PETROLEUM
GARFIELD
CHOUTEAU
TETON
PONDERA
LEWIS & CLARK
CASCADE
MEAGHER
WATER
BROADWATER
JEFFERSON
GALLATIN
PARK
MADISON
BEAVERHEAD
DEER LODGE
SILVER BOW
GRANITE
MINERAL
MISSOULA
RAVALLI
SANDERS
LAKE
YELLOWSTONE PARK
EUREKA
TROY
LIBBY
WHITEFISH
WEST GLACIER
KALISPELL
BABB
EAST GLACIER PARK
BROWNING
CUT BANK
SWEETGRASS
SHELBY
CHESTER
HAVRE
CHINOOK
HARLEM
MALTA
GLASGOW
FLAXVILLE
PLENTYWOOD
WESTBY
SCOBEY
CULBERTSON
WOLF POINT
FAIRVIEW
SIDNEY
RICHEY
OLAMBERT
CIRCLE
GLENDIVE
JORDAN
TERRY
CONRAD
CHOTEAU
FORT BENTON
VAUGHN
GREAT FALLS
ARMINGTON
STANFORD
LEWISTOWN
GRASS RANGE
MOORE
WINNETT
ELMO
POLSON
THOMPSON FALLS
HOT SPRINGS
PLAINS
ST. REGIS
SUPERIOR
RAVALLI
AUGUSTA
SIMMS
OVANDO
LINCOLN
WOLF CREEK
MISSOULA
BONNER
ORUMMOND
GARRISON
HELENA
WHITE SULPHUR SPRINGS
TOWNSEND
HARLOWTON
ROUNDUP
RYEGATE
LAVINA
HYSHAM
FORSYTH
MILES CITY
BAKER
EKALAKA
PHILIPSBURG
DEER LODGE
ANACONDA
BUTTE
BOULDER
WHITEHALL
THREE FORKS
BIG TIMBER
HUNTLEY
CUSTER
BILLINGS
HAROIN
CROW AGENCY
ASHLAND
BROADUS
ALZADA
WISDOM
DILLON
TWIN BRIDGES
VIRGINIA CITY
ENNIS
BOZEMAN
LIVINGSTON
COLUMBUS
LAUREL
ROCKVALE
BRIDGER
RED LODGE
WYOLA
WARREN
GARDINER
COOKE CITY
WEST YELLOWSTONE
MONIDA
HAMILTON
REPORTED ACCIDENTS PER 1,000,000 VEHICLE MILES
5.0 AND OVER 270 MILES
2.5 TO 4.9 2205 MILES
BELOW 2.5 3238 MILES
RURAL PRIMARY HIGHWAY SYSTEM AVERAGE 2.5
U.S. NUMBERED ROADS
STATE NUMBERED ROADS
MAP OF
MONTANA
1960 ACCIDENT REPORT
RURAL PRIMARY HIGHWAY SYSTEM

Digitized by the Internet Archive
in 2014

http://archive.org/details/accidentreporton1960mont

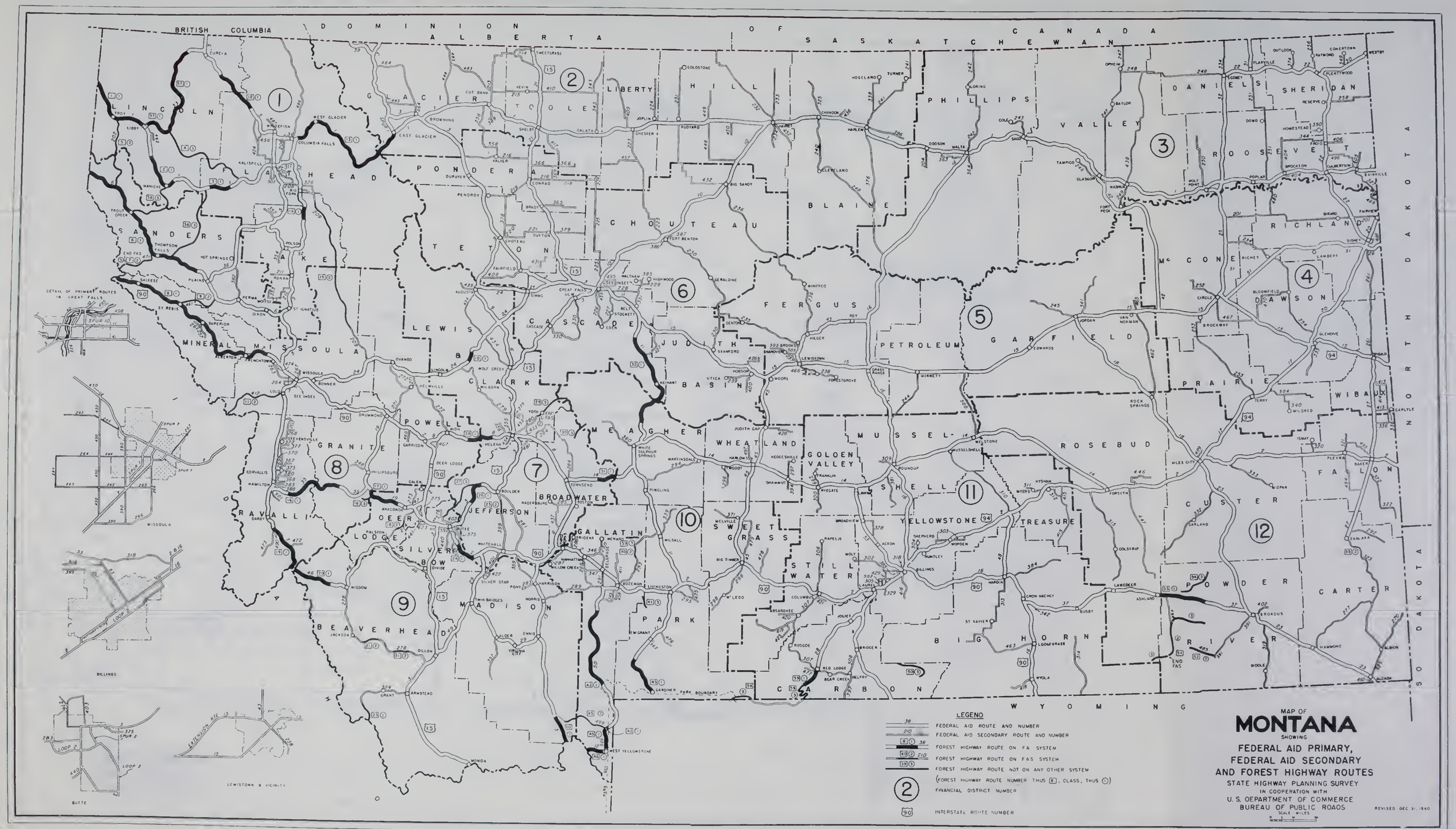
DOMINION OF CANADA
BRITISH COLUMBIA
ALBERTA
SASKATCHEWAN
NORTH DAKOTA
SOUTH DAKOTA
WYOMING
LINCOLN
FLATHEAD
GLACIER
TOOLE
LIBERTY
HILL
PHILLIPS
VALLEY
DANIELS
SHERIDAN
ROOSEVELT
PONDERA
TETON
CHOUTEAU
BLAINE
SANDERS
LAKE
MINERAL
MISSOULA
LEWIS & CLARK
CASCADE
JUDITH BASIN
FERGUS
PETROLEUM
GARFIELD
McCONE
RICHLAND
DAWSON
PRAIRIE
WIBAUX
POWELL
GRANITE
RAVALLI
DEER LODGE
SILVER BOW
JEFFERSON
BROADWATER
MEAGHER
WHEATLAND
GOLDEN VALLEY
MUSSELSHELL
ROSEBUD
FALLON
BEAVERHEAD
MADISON
GALLATIN
PARK
SWEET GRASS
STILLWATER
YELLOWSTONE
TREASURE
CUSTER
BIG HORN
CARBON
POWDER RIVER
CARTER
DETAIL OF PRIMARY ROUTES IN GREAT FALLS
MISSOULA
BILLINGS
BUTTE
LEWISTOWN & VICINITY
LEGEND
FEDERAL AID ROUTE AND NUMBER
FEDERAL AID SECONDARY ROUTE AND NUMBER
FOREST HIGHWAY ROUTE ON FA SYSTEM
FOREST HIGHWAY ROUTE ON FAS SYSTEM
FOREST HIGHWAY ROUTE NOT ON ANY OTHER SYSTEM
(FOREST HIGHWAY ROUTE NUMBER THUS 8, CLASS, THUS 1)
FINANCIAL DISTRICT NUMBER
INTERSTATE ROUTE NUMBER
MAP OF
MONTANA
SHOWING
FEDERAL AID PRIMARY,
FEDERAL AID SECONDARY
AND FOREST HIGHWAY ROUTES
STATE HIGHWAY PLANNING SURVEY
IN COOPERATION WITH
U. S. DEPARTMENT OF COMMERCE
BUREAU OF PUBLIC ROADS
SCALE MILES
REVISED DEC 31, 1960

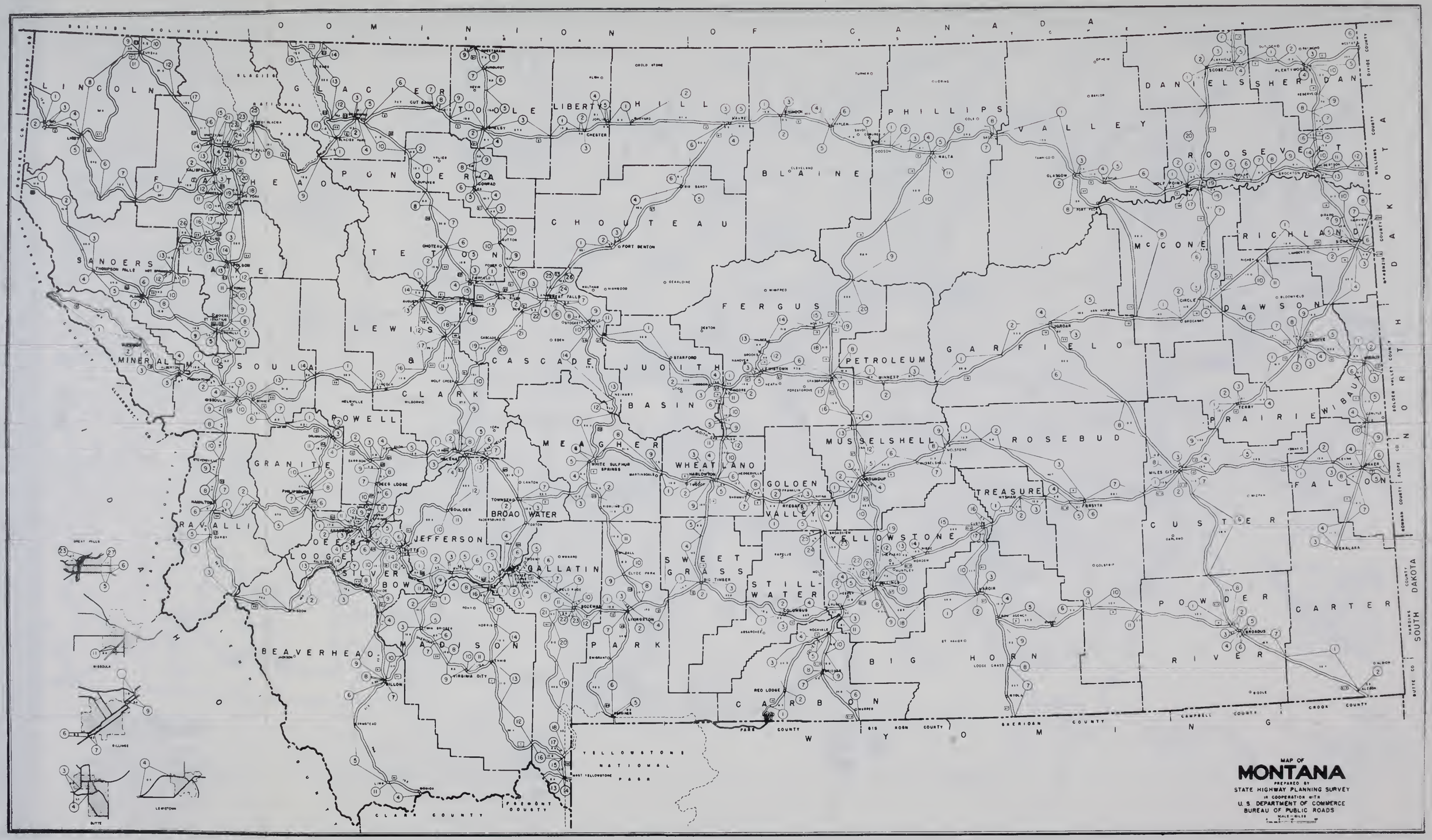
MAP OF
MONTANA
PREPARED BY
STATE HIGHWAY PLANNING SURVEY
IN COOPERATION WITH
U.S. DEPARTMENT OF COMMERCE
BUREAU OF PUBLIC ROADS
SCALE—MILES
DOMINION OF CANADA
BRITISH COLUMBIA
ALBERTA
SASKATCHEWAN
NORTH DAKOTA
SOUTH DAKOTA
WYOMING
LINCOLN
FLATHEAD
SANDERS
LAKE
MINERAL
MISSOULA
GLACIER
TOOLE
PONDERA
LIBERTY
HILL
BLAINE
PHILLIPS
VALLEY
DANIELS
SHERIDAN
ROOSEVELT
RICHLAND
DAWSON
PRAIRIE
WIBAUX
CHOUTEAU
TETON
LEWIS & CLARK
CASCADE
JUDITH BASIN
FERGUS
PETROLEUM
GARFIELD
MCCONE
POWELL
GRANITE
MEAGHER
WHEAT LAND
GOLDEN VALLEY
MUSSELSHELL
ROSEBUD
TREASURE
FALLON
CUSTER
RAVALLI
DEER LODGE
SILVER BOW
JEFFERSON
BROAD WATER
GALLATIN
SWEET GRASS
YELLOWSTONE
STILLWATER
POWDER RIVER
CARTER
BEAVERHEAD
MADISON
PARK
BIG HORN
CARBON
YELLOWSTONE NATIONAL PARK
EAST YELLOWSTONE
CLARK COUNTY
PEGMONT COUNTY
PARK COUNTY
BIG HORN COUNTY
SHERIDAN COUNTY
CAMPBELL COUNTY
CROOK COUNTY
BUTTE
LEWISTOWN
BILLINGS
MISSOULA

FAP NO 1

ROUTE	CO. NO.	SEC. NO.	SECTION DESCRIPTION	SECTION LENGTH	YEAR	AVERAGE DAILY TRAFFIC	NUMBER OF ACCIDENTS P.D. ONLY	INJURY	FATAL	TOTAL	NO. OF PERSONS INJURED	KILLED	PROPERTY DAMAGE (DOLLARS)	ECONOMIC LOSS (DOLLARS)	RATE PER M.V.M.
			MONTANA-IDAHO LINE												
US 2	56	1		13.9	60	738	7	1		8	5		3930	8930	2.1
					59	797	3	1		4	1		725	1725	1.0
					58	763	3			3			500	500	.8
			TROY CITY LIMITS												
US 2	56	2		.5	60	CITY									
					59	CITY									
					58	CITY									
			TROY CITY LIMITS												
US 2	56	3		2.5	60	1068	7	2		9	2		5165	7165	9.2
					59	1021	6			6			1027	1027	6.4
					58	983	6	2		8	2		5160	7160	8.9
			FAS 202												
US 2	56	4		15.3	60	1209	24	5		29	6		10152	16152	4.3
					59	1077	16	5	1	22	14	1	18123	54123	3.7
					58	1018	20	3		23	4		10964	14964	4.0
			LIBBY CITY LIMITS												
US 2	56	5		.9	60	CITY									
					59	CITY									
					58	CITY									
			LIBBY CITY LIMITS												
US 2	56	6		27.6	60	862	27	7		34	10		18911	28911	3.9
					59	843	28	9		37	9		16441	25441	4.4
					58	835	18	5	1	24	8	1	12941	42941	2.9
			MANICKE JUNCTION												
US 2	56	7		19.7	60	586	10	2	2	14	7	2	6385	57385	3.3
					59	596	13	3	2	18	4	2	22597	70597	4.2
					58	587	7	3	1	11	5	1	6084	33084	2.6
			FLATHEAD COUNTY LINE												
US 2	7	1		20.1	60	638	11	3		14	15		17988	32988	3.0
					59	608	7	4		11	6		5450	11450	2.5
					58	622	9	2		11	2		6890	8890	2.4
			MARION JUNCTION												
US 2	7	2		19.9	60	975	13	7		20	11		10310	21310	2.8
					59	975	21	6	1	28	10	1	13918	45918	4.0
					58	987	13			13			3405	3405	1.8
			KALISPELL CITY LIMITS												
US 2	7	3		1.1	60	CITY									
					59	CITY									
					58	CITY									
			KALISPELL CITY LIMITS												

FAP NO 1

ROUTE	CO. NO.	SEC. NO.	SECTION DESCRIPTION	SECTION LENGTH	YEAR	AVERAGE DAILY TRAFFIC	NUMBER OF ACCIDENTS P.D. ONLY	INJURY	FATAL	TOTAL	NO. OF PERSONS INJURED	KILLED	PROPERTY DAMAGE (DOLLARS)	ECONOMIC LOSS (DOLLARS)	RATE PER M.V.M.
			KALISPELL CITY LIMITS												
US 2	7	4		1.4	60	6633	12	10		22	19		16482	35482	6.
					59	6355	8	5		13	5		3044	8044	4.
			FAS 206		58	6326	11	3		14	3		8024	11024	4.
US 2	7	5		5.4	60	2334	8	3	1	12	8	1	6314	36314	2.
					59	2168	4	2	2	8	5	2	7605	56605	1.
			FAP 52-MONT. 35		58	2312	12	2		14	3		5392	8392	3.
US 2	7	6		10.1	60	1571	3	3		6	3		6375	9375	1.
					59	1505	8	11		19	17		27950	44950	3.
			FAP 38-MONT. 40		58	1510	9	4		13	4		6195	10192	2.
US 2	7	7		14.9	60	1673	23	4		27	5		12225	17225	3.
					59	1659	21	12	1	34	20	1	19115	61115	3.
			WEST GLACIER SPUR		58	1631	25	7		32	10		13780	23780	3.
US 2	7	8		27.8	60	566	8	2	1	11	2	2	8525	54525	1.
					59	526	18	4	1	23	7	2	20634	71634	4.
			GLACIER PARK BOUNDARY		58	528	16	6		22	11		15465	26465	4.
US 2	7	9		16.9	60	537	19	4		23	5		7720	12720	6.
					59	515	19	5		24	6		29035	35035	7.
			GLACIER COUNTY LINE		58	488	8	4		12	8		25727	33727	4.
US 2	38	1		11.2	60	683	10	2		12	3		4773	7773	4.
					59	646	7	1		8	1		3075	4075	3.
			EAST GLACIER SPUR		58	600	10			10			14541	14541	4.
US 2	38	2		11.3	60	758	6	5		11	10		7725	17725	3.
					59	773	12	7		19	12		14105	26105	6.
			PTW NEAR BROWNING		58	690	9	4	2	15	11	2	13980	68980	5.
US 2	38			1.3	60	NON	EX.								
					59	NON	EX.								
			FAP 3-US89		58	NON	EX.								
US 2	38	5		2.3	60	1671	5	2	1	8	3	1	4775	29775	5.
					59	1702	4			4			3050	3050	2.
			FAP 3-US89		58	1688	2	1		3	1		1325	2325	2.

FAP NO 1

ROUTE	CO. NO.	SEC. NO.	SECTION DESCRIPTION	SECTION LENGTH	YEAR	AVERAGE DAILY TRAFFIC	NUMBER OF ACCIDENTS P.D. ONLY	INJURY	FATAL	TOTAL	NO. OF PERSONS INJURED	KILLED	PROPERTY DAMAGE (DOLLARS)	ECONOMIC LOSS (DOLLARS)	RATE PER M.V.M.
			FAP 3-US89												
US 2	38	6		30.7	60	965	16	10		26	17		25112	42112	2.4
					59	905	22	9		31	10		26984	36984	3.1
					58	886	23	5	1	29	8	1	14995	44995	2.9
			CUT BANK CITY LIMITS												
US 2	38	7		1.0	60	CITY									
					59	CITY									
					58	CITY									
			CUT BANK CITY LIMITS												
US 2	38	8		2.4	60	1621	7	1	2	10	4	3	7168	77168	7.0
					59	1633	4	1	1	6	2	1	4765	28765	4.2
					58	1656	7	3		10	5		5600	10600	6.9
			FAS 389												
US 2	38	9		5.1	60	1116	3	2		5	3		3925	6925	2.4
					59	1158	3	1	1	5	1	1	6850	29850	2.3
					58	1142	9	3		12	4		10885	14885	5.6
			TOOLE COUNTY LINE												
US 2	21	1		15.5	60	1148	5	2		7	4		4635	8635	1.1
					59	1231	8	5	1	14	9	1	10045	41045	2.0
					58	1312	10	1		11	1		4445	5445	1.5
			SHELBY CITY LIMITS												
US 2	21	2		1.3	60	CITY									
					59	CITY									
					58	CITY									
			SHELBY CITY LIMITS												
US 2	21	3		26.9	60	883	10	7	1	18	8	1	12697	42697	2.1
					59	841	10	4		14	5		11485	16485	1.7
					58	829	8	2		10	2		6054	8054	1.2
			LIBERTY CO. LINE												
US 2	48	1		14.7	60	857	6			6			1615	1615	1.3
					59	839	1			1			500	500	.2
					58	826	6	1		7	1		1710	2710	1.6
			CHESTER CITY LIMITS												
US 2	48	3		.9	60	CITY									
					59	CITY									
					58	CITY									
			CHESTER CITY LIMITS												
US 2	48	4		10.0	60	902	6	1		7	1		4813	5813	2.1
					59	905	1	3		4	4		3325	7325	1.2
					58	810	8	1	1	10	4	1	4316	30316	3.4
			HILL CO. LINE												

FAP NO 1

ROUTE	CO. NO.	SEC. NO.	SECTION DESCRIPTION	SECTION LENGTH	YEAR	AVERAGE DAILY TRAFFIC	NUMBER OF ACCIDENTS P.D. ONLY	INJURY	FATAL	TOTAL	NO. OF PERSONS INJURED	KILLED	PROPERTY DAMAGE (DOLLARS)	ECONOMIC LOSS (DOLLARS)	RATE PER M.V.M
			HILL CO. LINE												
US 2	12	1		9.3	60	963	5	1		6	1		6787	7787	1.8
					59	882	3	2		5	3		3390	6390	1.7
					58	890	4			4			1625	1625	1.3
			FAS 231 NEAR RUDYARD												
US 2	12	7		5.8	60	998	2	1		3	2		4975	6975	1.4
					59	1064	3	1		4	1		1496	2496	1.8
					58	1022	1	3		4	4		2000	6000	1.8
			HINGHAM CITY LIMITS												
US 2	12	8		.5	60	CITY									
					59	CITY									
					58	CITY									
			HINGHAM CITY LIMITS												
US 2	12	2		30.9	60	1004	10	9	2	21	15	2	18285	77285	1.9
					59	1003	14	5		19	6		30090	36090	1.7
					58	1011	17	5	2	24	12	2	22860	78860	2.1
			FAP 10-US87												
US 2	12	3		2.5	60	2801	2			2			830	830	.8
					59	2227	5	1		6	1		3395	4395	3.0
					58	2469	2	1		3	1		501	1501	1.3
			HAVRE CITY LIMITS												
US 2	12	4		1.4	60	CITY									
					59	CITY									
					58	CITY									
			HAVRE CITY LIMITS												
US 2	12	5		8.0	60	2135	7	7		14	8		13105	21105	2.2
					59	2053	10	7		17	8		12710	20710	2.8
					58	1945	7	3		10	5		7450	12450	1.8
			BLAINE CO. LINE												
US 2	24	1		12.6	60	1773	5	3		8	4		5712	9712	1.0
					59	1692	10	3		13	4		8525	12525	1.7
					58	1594	2	2	1	5	7	1	2170	31170	.7
			CHINOOK CITY LIMITS												
US 2	24	2		.5	60	CITY									
					59	CITY									
					58	CITY									
			CHINOOK CITY LIMITS												
US 2	24	4		20.5	60	1339	16	6		22	7		11447	18447	2.2
					59	1356	12	6	2	20	10	3	13375	89375	2.0
					58	1321	13	2	2	17	8	2	18124	70124	1.7
			HARLEM CITY LIMITS												

FAP NO 1

ROUTE	CO. NO.	SEC. NO.	SECTION DESCRIPTION	SECTION LENGTH	YEAR	AVERAGE DAILY TRAFFIC	NUMBER OF ACCIDENTS P.D. ONLY	INJURY	FATAL	TOTAL	NO. OF PERSONS INJURED	KILLED	PROPERTY DAMAGE (DOLLARS)	ECONOMIC LOSS (DOLLARS)	RATE PER M.V.M.
			HARLEM CITY LIMITS												
US 2	24	5		.8	60	CITY									
					59	CITY									
					58	CITY									
			HARLEM CITY LIMITS												
US 2	24	6		.9	60	1436	1			1			50	50	2.1
					59	1450	1			1			1000	1000	2.1
					58	1494	4			4			2300	2300	8.2
			FAS 396												
US 2	24	7		20.1	60	815	8	3	1	12	8	1	6485	36485	2.0
					59	812	10	8		18	9		32225	41225	3.0
					58	827	19	3		22	5		20805	25805	3.6
			PHILLIPS COUNTY LINE												
US 2	11	1		7.4	60	794	6	1		7	1		3800	4800	3.3
					59	759	2	2		4	2		2755	4755	2.0
					58	693	3	2		5	3		3037	6037	2.7
			DODSON CITY LIMITS												
US 2	11	2		.8	60	CITY									
					59	CITY									
					58	CITY									
			DODSON CITY LIMITS												
US 2	11	4		17.2	60	1035	9	2		11	2		4625	6625	1.7
					59	1023	6	7		13	13		8200	21200	2.0
					58	952	16	3		19	6		13235	19235	3.2
			MALTA CITY LIMITS												
US 2	11	5		.9	60	CITY									
					59	CITY									
					58	CITY									
			MALTA CITY LIMITS												
US 2	11	6		26.9	60	893	20	8		28	14		18062	32062	3.2
					59	889	14	5		19	8		11970	19970	2.2
					58	848	13	3		16	4		16122	20122	1.9
			SACO CITY LIMITS												
US 2	11	7		.9	60	CITY									
					59	CITY									
					58	CITY									
			SACO CITY LIMITS												
US 2	11	8		1.5	60	927	1			1			900	900	2.0
					59	922				NONE					
					58	837				NONE					
			VALLEY CO. LINE												

FAP NO 1

ROUTE	CO. NO.	SEC. NO.	SECTION DESCRIPTION	SECTION LENGTH	YEAR	AVERAGE DAILY TRAFFIC	NUMBER OF ACCIDENTS P.D. ONLY	INJURY	FATAL	TOTAL	NO. OF PERSONS INJURED	KILLED	PROPERTY DAMAGE (DOLLARS)	ECONOMIC LOSS (DOLLARS)	RATE PER M.V.M
			VALLEY CO. LINE												
					60	1086	25	11	1	37	17	2	63330	124330	2.
US 2	20	1		40.5	59	1123	25	10	1	36	22	1	37038	81038	2.
					58	1088	28	9	2	39	12	2	24850	80850	2.
			GLASGOW CITY LIMITS												
					60	CITY									
US 2	20	2		.5	59	CITY									
					58	CITY									
			GLASGOW CITY LIMITS												
					60	3152	5	2		7	3		3000	6000	4.
US 2	20	3		1.4	59	3071	8			8			2219	2219	5.
					58	2469	6	5		11	6		6253	12253	8.
			FAS 247 TO AIRBASE												
					60	1284	10	7		17	11		12985	23985	3.
US 2	20	4		11.7	59	1347	13	9	1	23	15	1	20105	57105	4.
					58	1197	8	6		14	9		9881	18881	2.
			NASHUA CITY LIMITS												
					60	CITY									
US 2	20	5		.9	59	CITY									
					58	CITY									
			NASHUA CITY LIMITS												
					60	1002	12	8	1	21	9	1	12085	43085	2.
US 2	20	6		25.2	59	1008	17	4	1	22	4	1	34027	60027	2.
					58	923	12	7		19	7		13832	20832	2.
			ROOSEVELT CO. LINE												
					60	1275	4	5		9	8		5691	13691	2.
US 2	17	1		9.3	59	1203	7	4		11	6		7990	13990	2.
					58	1256	5	2	1	8	5	1	4775	31775	1.
			WOLF POINT CITY LIMITS												
					60	CITY									
US 2	17	2		.6	59	CITY									
					58	CITY									
			WOLF POINT CITY LIMITS												
					60	1288	10	1	1	12	4	1	7029	33029	4.
US 2	17	3		6.2	59	1211	5	2	1	8	6	1	4275	32275	2.
					58	1331	1	6		7	12		6900	18900	2.
			FAP 32-MONT. 13												
					60	1076	16	5	2	23	9	4	12009	109009	4.
US 2	17	4		14.3	59	1105	12	3		15	5		5810	10810	2.
					58	1130	12	5	2	19	7	2	9844	60844	3.
			POPLAR CITY LIMITS												

FAP NO 1

ROUTE	CO. NO.	SEC. NO.	SECTION DESCRIPTION	SECTION LENGTH	YEAR	AVERAGE DAILY TRAFFIC	NUMBER OF ACCIDENTS: P.D. ONLY	INJURY	FATAL	TOTAL	NO. OF PERSONS: INJURED	KILLED	PROPERTY DAMAGE (DOLLARS)	ECONOMIC LOSS (DOLLARS)	RATE PER M.V.M.
			POPLAR CITY LIMITS												
					60	CITY									
US 2	17	5		.4	59	CITY									
					58	CITY									
			POPLAR CITY LIMITS												
					60	1266	4	2	1	7	7	1	4150	33150	2.9
US 2	17	6		5.2	59	1352	5	7	1	13	11	1	9080	42080	5.1
					58	1190	7	2		9	2		4300	6300	3.9
			FAS 251												
					60	921	6	3		9	5		3000	8000	3.1
US 2	17	7		8.5	59	1014	5			5			683	683	1.6
					58	926	1	1		2	1		3000	4000	.7
			BROCKTON CITY LIMITS												
					60	CITY									
US 2	17	8		.5	59	CITY									
					58	CITY									
			BROCKTON CITY LIMITS												
					60	726	4	2	1	7	2	1	4800	28800	1.5
US 2	17	9		18.1	59	739	11	1	1	13	2	1	6050	30050	2.7
					58	779	7	3	1	11	4	1	6950	32950	2.1
			CULBERTSON CITY LIMITS												
					60	CITY									
US 2	17	10		.8	59	CITY									
					58	CITY									
			CULBERTSON CITY LIMITS												
					60	883	5	1	1	7	2	1	3530	27530	1.6
US 2	17	11		14.0	59	897	3	2		5	3		2387	5387	1.1
					58	895	8	1		9	2		6210	8210	2.0
			FAS 327 NEAR BAINVILLE												
					60	736	4	1	1	6	1	2	14510	59510	2.7
US 2	17	12		8.2	59	771	1			1			200	200	.4
					58	775	5	1		6	1		15764	16764	2.6
			MONT.-NORTH DAKOTA LINE												
			WEST GLACIER SPUR												
			FAP 1 NEAR WEST GLACIER												
					60	817	1			1			125	125	11.2
	7	25		.3	59	660				NONE					
					58	650				NONE					
			GLACIER PARK BOUNDARY												

FAP NO 1

ROUTE	CO. NO.	SEC. NO.	SECTION DESCRIPTION	SECTION LENGTH	YEAR	AVERAGE DAILY TRAFFIC	NUMBER OF ACCIDENTS				NO. OF PERSONS		PROPERTY DAMAGE (DOLLARS)	ECONOMIC LOSS (DOLLARS)	RATE PER M.V.M.
							P.D. ONLY	INJURY	FATAL	TOTAL	INJURED	KILLED			
			EAST GLACIER SPUR												
			FAP 1 NEAR EAST GLACIER												
MO 49	38	11		11.9	60	221	1	1		2	4		1750	5750	2.1
					59	255	4	3		7	3		2415	5415	6.3
			FAP 3 NEAR KIOWA		58	223	1	2		3	6		1125	7125	3.1

FAP NO 2

ROUTE	CO. NO.	SEC. NO.	SECTION DESCRIPTION	SECTION LENGTH	YEAR	AVERAGE DAILY TRAFFIC	NUMBER OF ACCIDENTS P.D. ONLY	INJURY	FATAL	TOTAL	NO. OF PERSONS INJURED	KILLED	PROPERTY DAMAGE (DOLLARS)	ECONOMIC LOSS (DOLLARS)	RATE PER M.V.M.
			MONTANA-IDAHO LINE												
					60	1333	77	21	1	99	35	1	76633	133633	4.4
US 10	54	1		46.7	59	1309	57	26	1	84	35	2	122132	201132	3.8
					58	1298	45	26		71	31		38096	69096	3.2
			SUPERIOR CITY LIMITS												
					60	CITY									
US 10	54	2		1.7	59	CITY									
					58	CITY									
			SUPERIOR CITY LIMITS												
					60	1459	30	4	2	36	6	3	23282	95282	2.4
US 10	54	3		27.9	59	1399	31	9		40	12		15477	27477	2.8
					58	1367	28	12	1	41	18	1	35665	75665	2.9
			ALBERTON CITY LIMITS												
					60	CITY									
US 10	54	4		1.3	59	CITY									
					58	CITY									
			ALBERTON CITY LIMITS												
					60	1525	1			1			120	120	2.2
US 10	54	5		.8	59	1590	5			5			1850	1850	10.8
					58	1550	1			1			600	600	2.2
			MISSOULA COUNTY LINE												
					60	1728	12	6		18	8		9143	17143	1.4
US 10	4	1		19.8	59	1655	8	5	1	14	9	2	13613	66613	1.2
					58	1592	13	9		22	13		14366	27366	1.9
			FAP 5-US93												
					60	4906	15	9	1	25	22	3	16161	104161	2.0
US 10	4	3		7.0	59	4545	20	9	1	30	14	1	17715	53715	2.6
					58	4183	11	8		19	17		9730	26730	1.8
			MISSOULA CITY LIMITS												
					60	CITY									
US 10	4	4		2.5	59	CITY									
					58	CITY									
			MISSOULA CITY LIMITS												
					60	5457	17	10		27	18		11625	29625	2.3
US 10	4	5		6.0	59	5104	21	12	1	34	16	1	12930	50930	3.0
					58	4960	16	8	1	25	13	1	11450	46450	2.3
			FAP 24-MONT. 20												
					60	2327	12	6		18	13		8457	21457	1.8
US 10	4	6		12.1	59	2285	10	5	1	16	14	1	14492	50492	1.6
					58	2266	14	9		23	16		13905	29905	2.3
			TOWN OF CLINTON												

FAP NO 2

ROUTE	CO. NO.	SEC. NO.	SECTION DESCRIPTION	SECTION LENGTH	YEAR	AVERAGE DAILY TRAFFIC	NUMBER OF ACCIDENTS P.D. ONLY	INJURY	FATAL	TOTAL	NO. OF PERSONS INJURED	KILLED	PROPERTY DAMAGE (DOLLARS)	ECONOMIC LOSS (DOLLARS)	RATE PER M.V.M
			TOWN OF CLINTON												
US 10	4	7		8.5	60	1897	6	2		8	4		3675	7675	1.4
					59	1861	7	5		12	6		9025	15025	2.1
					58	1892	10	6		16	9		8415	17415	2.7
			GRANITE COUNTY LINE												
US 10	46	1		23.1	60	1879	15	11		26	15		22978	37978	1.6
					59	1923	22	13	1	36	26	1	25236	73236	2.2
					58	1914	14	3	1	18	3	1	10180	35180	1.1
			DRUMMOND CITY LIMITS												
US 10	46	2		.9	60	CITY									
					59	CITY									
					58	CITY									
			DRUMMOND CITY LIMITS												
US 10	46	3		1.4	60	1862	2			2			490	490	2.1
					59	2051	1			1			950	950	1.0
					58	2159				NONE					
			FAS 271												
US 10	46	4		4.7	60	1809	3	1		4	5		4185	9185	1.3
					59	1966	6			6			2650	2650	1.8
					58	2080	3	2	2	7	6	6	5350	143350	2.0
			POWELL COUNTY LINE												
US 10	28	2		14.0	60	2041	9	6	1	16	14	2	10995	68995	1.5
					59	2106	12	5		17	12		9015	21015	1.6
					58	2144	20	5	1	26	9	1	12758	43758	2.4
			FAP 8-US12												
US 10	28	8		10.6	60	1881	7	3		10	4		26532	30532	1.4
					59	1881	3	2		5	4		4600	8600	.7
					58	1767	15	3		18	5		9560	14560	2.7
			DEER LODGE CITY LIMITS												
US 10	28	7		1.1	60	CITY									
					59	CITY									
					58	CITY									
			DEER LODGE CITY LIMITS												
US 10	28	6		8.6	60	2024	5	5		10	7		12292	19292	1.6
					59	2050	2	6	1	9	11	1	13628	46628	1.4
					58	2119	11	5		16	6		9044	15044	2.4
			DEER LODGE CO. LINE												
US 10	30	10		2.1	60	1900	1	5		6	7		3700	10700	4.1
					59	1922	4	2		6	6		4120	10120	4.1
					58	1898	4	2		6	4		3875	7875	4.1
			FAS 273 NEAR GALEN												

FAP NO 2

ROUTE	CO. NO.	SEC. NO.	SECTION DESCRIPTION	SECTION LENGTH	YEAR	AVERAGE DAILY TRAFFIC	NUMBER OF ACCIDENTS P.D. ONLY	INJURY	FATAL	TOTAL	NO. OF PERSONS INJURED	KILLED	PROPERTY DAMAGE (DOLLARS)	ECONOMIC LOSS (DOLLARS)	RATE PER M.V.M.
			FAS 273 NEAR GALEN												
US 10	30	9		4.8	60	2051	2	2		4	2		30585	32585	1.1
					59	2091	3	1		4	1		404	1404	1.1
			FAP 47-MONT. 48		58	1905	9	1		10	1		5188	6188	3.0
US 10	30	8		7.8	60	1511	6	7		13	16		11365	27365	3.0
					59	1431	10			10			2650	2650	2.5
			FAP 19-US10A		58	1442	8	3		11	3		3192	6192	2.7
US 10	30	6		.6	60	3200	2	1		3	1		600	1600	4.3
					59	3039	1			1			225	225	1.5
			SILVER BOW CO. LINE		58	3131	2	1		3	2		888	2888	4.4
US 10	1	1		8.6	60	3221	15	6		21	8		12150	20150	2.1
					59	3059	11	6		17	15		8685	23685	1.8
			FAP 3-US91		58	3214	14	8		22	15		12080	27080	2.2
US 10	1	2		3.5	60	4612	12	7	3	22	11	3	14243	91243	3.7
					59	4508	13	7		20	7		7573	14573	3.5
			BREWERY BY PASS		58	4632	16	6		22	12		9656	21656	3.7
US 10	1	3		1.1	60	3782	1			1			10	10	.7
					59	2929	2			2			950	950	1.7
			BUTTE CITY LIMITS		58	3107	2			2			1250	1250	.8
US 10	1	5		3.0	60	CITY									
					59	CITY									
			BUTTE CITY LIMITS		58	CITY									
US 10	1	14		2.3	60	5217	4			4			2180	2180	.9
					59	4871	4	2		6	3		6415	9415	1.5
			FAS 393		58	4915	5	4		9	7		1741	8741	2.2
US 10	1	12		8.9	60	2311	12	9		21	15		27761	42761	2.8
					59	2223	15	6	2	23	10	5	13933	133933	3.2
			JEFFERSON CO. LINE		58	2290	12	8		20	15		14702	29702	2.7
US 10	51	1		8.7	60	1544	14	7	1	22	11	1	22657	55657	4.5
					59	1462	16	5		21	7		52200	59200	4.5
			FAP 29-MONT. 41		58	1522	6	8		14	13		10370	23370	2.9

FAP NO 2

ROUTE	CO. NO.	SEC. NO.	SECTION DESCRIPTION	SECTION LENGTH	YEAR	AVERAGE DAILY TRAFFIC	NUMBER OF ACCIDENTS P.D. ONLY	INJURY	FATAL	TOTAL	NO. OF PERSONS INJURED	KILLED	PROPERTY DAMAGE (DOLLARS)	ECONOMIC LOSS (DOLLARS)	RATE PER M.V.M.
			FAP 29-MONT. 41												
US 10	51	2		8.3	60	1334	3	5		8	5		10310	15310	2.0
					59	1401	5	3	1	9	5	1	5660	32660	2.1
					58	1503	3	1		4	1		4740	5740	.9
			WHITEHALL CITY LIMITS												
US 10	51	4		1.0	60	CITY									
					59	CITY									
					58	CITY									
			WHITEHALL CITY LIMITS												
US 10	51	5		5.4	60	1446	4			4			1030	1030	1.4
					59	1338	2	1	1	4	1	3	10225	77225	1.5
					58	1380	2	2		4	4		3405	7405	1.5
			FAS 281												
US 10	51	6		13.7	60	1232	11	1	1	13	3	1	5185	30185	2.1
					59	1222	9	6		15	7		11522	18522	2.5
					58	1245	6	3		9	3		8821	11821	1.4
			FAP 13-MONT. 287												
US 10	51	7		5.3	60	1208	5			5			4805	4805	2.1
					59	1136	2			2			1450	1450	.9
					58	1157	3	2	1	6	6	1	5440	33440	2.7
			BROADWATER CO. LINE												
US 10	43	5		4.6	60	1137	8	3		11	4		21480	25480	5.8
					59	1110	2			2			600	600	1.1
					58	1185	3	1		4	1		9300	10300	2.0
			FAP 8-MONT. 287												
US 10	43	6		.1	60	1962				NONE					
					59	1945	1	4		5	7		6054	13054	70.4
					58	1806	2		1	3	3	1	5600	30600	45.5
			GALLATIN CO. LINE												
US 10	6	2		2.2	60	2024	3			3			890	890	1.8
					59	1942				NONE					
					58	1815				NONE					
			THREE FORKS CITY LIMITS												
US 10	6	3		.9	60	CITY									
					59	CITY									
					58	CITY									
			THREE FORKS CITY LIMITS												
US 10	6	5		10.9	60	2222	17	5	1	23	11	1	18150	51150	2.6
					59	1969	18	7		25	11		24125	35125	3.2
					58	1850	10	12	2	24	26	2	19525	89525	3.3
			MANHATTAN CITY LIMITS												

FAP NO 2

ROUTE	CO. NO.	SEC. NO.	SECTION DESCRIPTION	SECTION LENGTH	YEAR	AVERAGE DAILY TRAFFIC	NUMBER OF ACCIDENTS P.D. ONLY	INJURY	FATAL	TOTAL	NO. OF PERSONS INJURED	KILLED	PROPERTY DAMAGE (DOLLARS)	ECONOMIC LOSS (DOLLARS)	RATE PER M.V.M.
			MANHATTAN CITY LIMITS												
US 10	6	6		.8	60	CITY									
					59	CITY									
					58	CITY									
			MANHATTAN CITY LIMITS												
US 10	6	7		8.5	60	2177	13			13			5488	5488	1.9
					59	2290	10	3		13	6		7795	13795	1.8
					58	2012	11	3		14	4		4220	8220	2.2
			BELGRADE CITY LIMITS												
US 10	6	8		.9	60	CITY									
					59	CITY									
					58	CITY									
			BELGRADE CITY LIMITS												
US 10	6	9		6.1	60	2948	12	5	1	18	7	1	9505	38505	2.7
					59	2954	8	7		15	8		7247	15247	2.3
					58	3001	12	1	1	14	2	1	15079	39079	2.1
			FAS 411												
US 10	6	10		2.4	60	3598	7	4		11	4		5320	9320	3.5
					59	3872	9	4	2	15	11	4	11347	110347	4.4
					58	3789	5	3	1	9	7	2	8488	59488	2.7
			BOZEMAN CITY LIMITS												
US 10	6	11		2.7	60	CITY									
					59	CITY									
					58	CITY									
			BOZEMAN CITY LIMITS												
US 10	6	12		12.1	60	2421	36	11		47	17		54738	71738	4.4
					59	2289	29	10	1	40	18	1	24567	64567	4.0
					58	2282	39	7		46	15		19962	34962	4.6
			PARK COUNTY LINE												
US 10	49	1		10.8	60	2436	14	4	1	19	5	1	7420	34420	2.0
					59	2360	11	7	1	19	13	1	18585	53585	2.0
					58	2193	12	5	1	18	12	1	10268	44268	2.1
			LIVINGSTON CITY LIMITS												
US 10	49	2		2.0	60	CITY									
					59	CITY									
					58	CITY									
			LIVINGSTON CITY LIMITS												
US 10	49	3		5.1	60	3103	9			9			6435	6435	1.6
					59	3085	12	1		13	4		5658	9658	2.3
					58	2884	7	1		8	1		4035	5035	1.5
			FAP 11-US89												

FAP NO 2

ROUTE	CO. NO.	SEC. NO.	SECTION DESCRIPTION	SECTION LENGTH	YEAR	AVERAGE DAILY TRAFFIC	NUMBER OF ACCIDENTS P.D. ONLY	INJURY	FATAL	TOTAL	NO. OF PERSONS INJURED	KILLED	PROPERTY DAMAGE (DOLLARS)	ECONOMIC LOSS (DOLLARS)	RATE PER M.V.M.
			FAP 11-US89												
US 10	49	4		13.6	60	1650	3	5		8	5		3150	8150	1.0
					59	1621	9			9			2243	2243	1.1
					58	1505	14	5		19	8		17935	25935	2.5
			SWEETGRASS CO. LINE												
US 10	40	1		14.4	60	1603	16			16			7925	7925	1.9
					59	1533	9	4	1	14	8	3	27053	101053	1.7
					58	1481	8	3		11	4		19186	23186	1.4
			BIG TIMBER CITY LIMITS												
US 10	40	2		.9	60	CITY									
					59	CITY									
					58	CITY									
			BIG TIMBER CITY LIMITS												
US 10	40	3		22.0	60	1448	20	2		22	2		25475	27475	1.9
					59	1385	14	6	2	22	8	2	18830	70830	2.0
					58	1256	10	2		12	5		8170	13170	1.2
			STILLWATER COUNTY LINE												
US 10	32	1		17.6	60	1398	18	10	1	29	14	1	25512	61512	3.2
					59	1379	19	12		31	12		32439	44439	3.5
					58	1331	27	5		32	6		27868	33868	3.7
			COLUMBUS CITY LIMITS												
US 10	32	3		.6	60	CITY									
					59	CITY									
					58	CITY									
			COLUMBUS CITY LIMITS												
US 10	32	4		20.3	60	1809	19	6		25	7		30880	37880	1.9
					59	1725	15	8	1	24	16	1	20460	58460	1.9
					58	1602	25	5		30	8		22045	30045	2.5
			YELLOWSTONE CO. LINE												
US 10	3	1		5.1	60	2388	13	4		17	5		10056	15056	3.8
					59	2373	7	6	1	14	11	1	7302	40302	3.2
					58	2242	9	7		16	16		13755	29755	3.8
			LAUREL CITY LIMITS												
US 10	3	2		1.0	60	CITY									
					59	CITY									
					58	CITY									
			LAUREL CITY LIMITS												
US 10	3	4		11.5	60	6054	51	15	1	67	25	1	37801	84801	2.6
					59	5800	55	18	3	76	27	3	47665	140665	3.1
					58	5435	41	14		55	18		27117	45117	2.4
			FAS 305												

FAP NO 2

ROUTE	CO. NO.	SEC. NO.	SECTION DESCRIPTION	SECTION LENGTH	YEAR	AVERAGE DAILY TRAFFIC	NUMBER OF ACCIDENTS P.D. ONLY	INJURY	FATAL	TOTAL	NO. OF PERSONS INJURED	KILLED	PROPERTY DAMAGE (DOLLARS)	ECONOMIC LOSS (DOLLARS)	RATE PER M.V.M.
			FAS 305		60	8066	17	10		27	15		16010	31010	7.1
US 10	3	5		1.3	59	7755	21	10	1	32	16	2	15311	75311	8.7
					58	7004	26	6	1	33	8	1	12631	42631	9.9
			SOUTHSIDE BY-PASS		60	11530	4	1		5	1		1565	2565	3.0
US 10	3	6		.4	59	12050	6			6			2230	2230	3.4
					58	11800	1			1			27	27	.6
			BILLINGS CITY LIMITS		60	CITY									
US 10	3	8		2.6	59	CITY									
					58	CITY									
			BILLINGS CITY LIMITS		60	10060	10	2		12	2		5135	7135	10.9
US 10	3	9		.3	59	10080	9			9			3060	3060	8.2
					58	10060	7	1		8	1		1365	2365	7.3
			FAP 16-US87		60	6603	30	13	1	44	19	1	22656	63656	5.2
US 10	3	10		3.5	59	6029	34	6		40	8		18676	26676	5.2
					58	5893	25	8		33	12		14717	26717	4.4
			FAP 16-US87		60	2186	19	9	1	29	16	1	28335	66335	2.1
US 10	3	11		17.1	59	2188	22	11		33	14		44362	58362	2.4
					58	2104	21	4	1	26	11	1	16980	49980	2.0
			FAS 303 NEAR WORDEN		60	1317	16	10	2	28	15	2	39903	98903	1.7
US 10	3	15		34.9	59	1289	15	3	1	19	7	1	16130	45130	1.2
					58	1273	19	4	1	24	12	1	16115	50115	1.5
			FAP 48-MONT. 47		60	1064	2			2			1015	1015	2.3
US 10	3	16		2.2	59	1142		1		1	2		600	2600	1.1
					58	1140	5	1		6	2		3280	5280	6.6
			TREASURE CO. LINE		60	1061	7	3		10	4		5530	9530	1.4
US 10	33	1		18.3	59	1113	11	3		14	3		8629	11629	1.9
					58	1164	9	4		13	4		11060	15060	1.7
			FAS 312 NEAR HYSHAM		60	1174	6	2		8	3		4660	7660	1.8
US 10	33	3		10.5	59	1163	5	1		6	1		5850	6850	1.3
					58	1107	10	2	1	13	4	1	8578	34578	3.1
			ROSEBUD CO. LINE												

FAP NO 2

ROUTE	CO. NO.	SEC. NO.	SECTION DESCRIPTION	SECTION LENGTH	YEAR	AVERAGE DAILY TRAFFIC	NUMBER OF ACCIDENTS P.D. ONLY	INJURY	FATAL	TOTAL	NO. OF PERSONS INJURED	KILLED	PROPERTY DAMAGE (DOLLARS)	ECONOMIC LOSS (DOLLARS)	RATE PER M.V.M.
			ROSEBUD CO. LINE												
US 10	29	4		9.5	60	1132	6	1		7	5		4345	9345	1.8
					59	1132	3	1		4	1		3310	4310	1.0
			FAS 315		58	1149	7	1		8	1		3125	4125	2.0
US 10	29	5		6.1	60	1344	8			8			5185	5185	2.7
					59	1355	3	1	1	5	1	2	2151	47151	1.7
			FORSYTH CITY LIMITS		58	1409	3	2	1	6	3	1	9880	34880	1.9
US 10	29	6		1.8	60	CITY									
					59	CITY									
			FORSYTH CITY LIMITS		58	CITY									
US 10	29	7		25.3	60	1340	14	7	1	22	9	1	12848	43848	1.8
					59	1324	20	4	1	25	12	2	15010	71010	2.0
			CUSTER CO. LINE		58	1357	19	11	2	32	21	2	21888	86888	2.6
US 10	14	1		18.6	60	1427	24	7		31	11		17909	28909	3.2
					59	1361	13	13	4	30	22	4	57975	167975	3.2
			MILES CITY CITY LIMITS		58	1360	21	8		29	9		16505	25505	3.1
US 10	14	2		1.5	60	CITY									
					59	CITY									
			MILES CITY CITY LIMITS		58	CITY									
US 10	14	3		1.1	60	3338	4	5	1	10	15	1	8425	45425	7.5
					59	3241	3	3		6	5		3150	8150	4.6
			FAP 17-US10		58	3169	5			5			1887	1887	3.9
US 12	14	4		13.7	60	537	5	3	1	9	6	1	6410	34410	3.4
					59	521	4	1		5	1		2500	3500	1.9
			FAS 333 TO MIZPAH		58	494	8	2	1	11	3	1	6825	31825	4.5
US 12	14	5		33.8	60	412	14	4		18	5		21064	26064	3.5
					59	407	6	4	1	11	5	2	10295	59295	2.2
			FALLON COUNTY LINE		58	398	9	2		11	2		4965	6965	2.2
US 12	39	2		18.4	60	467	5			5			1605	1605	1.6
					59	507	2	1		3	1		2500	3500	.9
			PLEVNA CITY LIMITS		58	460	7	2	1	10	2	1	4544	28544	3.2

FAP NO 2

ROUTE	CO. NO.	SEC. NO.	SECTION DESCRIPTION	SECTION LENGTH	YEAR	AVERAGE DAILY TRAFFIC	NUMBER OF ACCIDENTS P.D. ONLY	INJURY	FATAL	TOTAL	NO. OF PERSONS INJURED	KILLED	PROPERTY DAMAGE (DOLLARS)	ECONOMIC LOSS (DOLLARS)	RATE PER M.V.M.
			PLEVNA CITY LIMITS												
					60	CITY									
US 12	39	3		.8	59	CITY									
					58	CITY									
			PLEVNA CITY LIMITS												
					60	795	3	5		8	9		5850	14850	2.4
US 12	39	4		11.7	59	789	4	2		6	5		3105	8105	1.8
					58	780	6	4		10	4		5820	9820	3.0
			BAKER CITY LIMITS												
					60	CITY									
US 12	39	5		1.4	59	CITY									
					58	CITY									
			BAKER CITY LIMITS												
					60	717	3	2		5	4		3020	7020	1.6
US 12	39	6		11.7	59	706	5	2		7	3		6125	9125	2.3
					58	623	1	1		2	1		400	1400	.8
			MONT.-NORTH DAKOTA LINE												
			FAP LOOP #2 BREW.B.P.												
			FAP 2- US 10												
					60	3207	3			3			635	635	1.8
1	4			1.4	59	3590	4			4			1135	1135	2.2
					58	3020	4	3		7	5		6384	11384	4.5
			BUTTE CITY LIMITS												
					60	CITY									
1	5			.6	59	CITY									
					58	CITY									
			FAP SPUR 2 UTAH ST												
					60	CITY									
1	5			2.1	59	CITY									
					58	CITY									
			FAP 2 US 10												
			**SPUR FAP 2 BUTTE **												
			LOOP FAP 2 IN BUTTE												
					60	CITY									
1	5			.8	59	CITY									
					58	CITY									
			FAP 3 IN BUTTE												

FAP NO 2

ROUTE	CO. NO.	SEC. NO.	SECTION DESCRIPTION	SECTION LENGTH	YEAR	AVERAGE DAILY TRAFFIC	NUMBER OF ACCIDENTS P.D. ONLY	INJURY	FATAL	TOTAL	NO. OF PERSONS INJURED	KILLED	PROPERTY DAMAGE (DOLLARS)	ECONOMIC LOSS (DOLLARS)	RATE PER M.V.M.
			LOOP FAP 2 IN BOZEMAN												
			FAP 2 IN BOZEMAN												
	6	11		1.8	60	NON	EX.								
					59	NON	EX.								
					58	NON	EX.								
			FAP 2 IN BOZEMAN												
			LOOP FAP 2 IN BLGS.												
			FAP 2 WEST OF BILLINGS												
	3	7		.2	60	10500	3	2		5	2		915	2915	6.5
					59	10480	1			1			100	100	1.3
					58	9050	3	1		4	1		690	1690	6.1
			BILLINGS CITY LIMITS												
	3	8		2.4	60	CITY									
					59	CITY									
					58	CITY									
			BILLINGS CITY LIMITS												
	3	27		.1	60	4450	2			2			3350	3350	12.3
					59	4430	1		1	2	3	1	1687	26687	12.4
					58					NONE					
			BILLINGS CITY LIMITS												
	3	8		.1	60	CITY									
					59	CITY									
					58	CITY									
			BILLINGS CITY LIMITS												
	3	26		.6	60	4850	4			4			895	895	3.8
					59	4875				NONE					
					58	2230				NONE					
			FAP 2 EAST OF BILLINGS												

FAP NO 3

ROUTE	CO. NO.	SEC. NO.	SECTION DESCRIPTION	SECTION LENGTH	YEAR	AVERAGE DAILY TRAFFIC	NUMBER OF ACCIDENTS P.D. ONLY	INJURY	FATAL	TOTAL	NO. OF PERSONS INJURED	KILLED	PROPERTY DAMAGE (DOLLARS)	ECONOMIC LOSS (DOLLARS)	RATE PER M.V.M.
			MONT. IDAHO LINE												
					60	560	3	1		4	1		2288	3288	1.3
US 91	18	4		15.1	59	569		1	2	3	3	2	4175	51175	1.0
					58	575	1	2	1	4	3	1	5100	30100	1.3
			LIMA CITY LIMITS												
					60	CITY									
US 91	18	11		.3	59	CITY									
					58	CITY									
			LIMA CITY LIMITS												
					60	565	6	1		7	2		2450	4450	1.2
US 91	18	5		27.4	59	546	6	2		8	2		4415	6415	1.5
					58	564	7	4	1	12	8	1	7890	37890	2.1
			FAS 324 NEAR ARMSTEAD												
					60	811	5	7	1	13	11	1	10170	43170	2.1
US 91	18	6		21.3	59	760	11	3	2	16	5	2	55410	104410	2.7
					58	759	18	2	2	22	3	2	27880	74880	3.7
			DILLON CITY LIMITS												
					60	CITY									
US 91	18	7		1.4	59	CITY									
					58	CITY									
			DILLON CITY LIMITS												
					60	2583	1			1			725	725	10.6
US 91	18	8		.1	59	2500	1			1			250	250	11.0
					58	2430				NONE					
			FAP 49-MONT. 41												
					60	680	15	2		17	3		10031	13031	3.0
US 91	18	9		22.5	59	739	9	12		21	15		13480	28480	3.5
					58	786	8	2		10	2		4980	6980	1.5
			MADISON CO. LINE												
					60	579	4	1		5	3		3575	6575	3.2
US 91	25	4		7.3	59	580	3	2		5	4		3370	7370	3.2
					58	612	1	3		4	3		3375	6375	2.5
			SILVER BOW CO. LINE												
					60	683	2	1		3	2		1600	3600	1.2
US 91	1	9		10.0	59	668	4	3		7	4		5545	9545	2.9
					58	703	4			4			1228	1228	1.6
			FAP 46-MONT. 43												
					60	795	11	5		16	7		6210	13210	2.8
US 91	1	10		19.5	59	786	8			8			2020	2020	1.4
					58	826	8	2		10	3		5263	8263	1.7
			FAP 2-US10												

FAP NO 3

ROUTE	CO. NO.	SEC. NO.	SECTION DESCRIPTION	SECTION LENGTH	YEAR	AVERAGE DAILY TRAFFIC	NUMBER OF ACCIDENTS P.D. ONLY	INJURY	FATAL	TOTAL	NO. OF PERSONS INJURED	KILLED	PROPERTY DAMAGE (DOLLARS)	ECONOMIC LOSS (DOLLARS)	RATE PER M.V.M.
			FAP 2-US10												
US 91	1	2		3.5	60	4612	12	7	3	22	11	3	14243	91243	3.7
					59	4508	13	7		20	7		7573	14573	3.5
					58	4632	16	6		22	12		9656	21656	3.7
			BREWERY BY PASS												
US 91	1	3		1.1	60	3782	1			1			10	10	.7
					59	2929	2			2			950	950	1.7
					58	3107	2			2			1250	1250	1.6
			BUTTE CITY LIMITS												
US 91	1	5		1.6	60	CITY									
					59	CITY									
					58	CITY									
			BUTTE CITY LIMITS												
US 91	1	6		3.8	60	1948	8	2		10	2		5420	7420	3.7
					59	2119	5	1		6	2		3320	5320	2.0
					58	2254	7	2		9	4		6780	10780	2.9
			JEFFERSON CO. LINE												
US 91	51	10		30.3	60	848	23	12	1	36	17	1	23541	62541	3.8
					59	849	31	12	1	44	19	2	21723	84723	4.7
					58	873	12	11	1	24	15	1	9936	46936	2.5
			BOULDER CITY LIMITS												
US 91	51	11		1.1	60	CITY									
					59	CITY									
					58	CITY									
			BOULDER CITY LIMITS												
US 91	51	12		25.7	60	871	17	8		25	11		9180	20180	3.1
					59	934	20	10	1	31	16	1	21907	59907	3.5
					58	911	19	5		24	5		9275	14275	2.8
			LEWIS & CLARK CO. LINE												
US 91	5	4		2.1	60	1183		1		1	2		290	2290	1.1
					59	1145	2			2			525	525	2.3
					58	1110	2	1	1	4	1	1	1150	24150	4.7
			HELENA CITY LIMITS												
US 91	5	3		3.8	60	CITY									
					59	CITY									
					58	CITY									
			HELENA CITY LIMITS												
US 91	5	8		6.1	60	2369	13	8		21	11		11470	22470	4.0
					59	2189	12	3		15	5		10610	15610	3.1
					58	2189	10	3		13	5		5985	10985	2.7
			FAS 279 TO LINCOLN												

FAP NO 3

ROUTE	CO. NO.	SEC. NO.	SECTION DESCRIPTION	SECTION LENGTH	YEAR	AVERAGE DAILY TRAFFIC	NUMBER OF ACCIDENTS P.D. ONLY	INJURY	FATAL	TOTAL	NO. OF PERSONS INJURED	KILLED	PROPERTY DAMAGE (DOLLARS)	ECONOMIC LOSS (DOLLARS)	RATE PER M.V.M.
			FAS 279 TO LINCOLN		60	1083	17	10	2	29	14	3	27264	107264	2.7
US 91	5	9		27.2	59	1032	24	5		29	10		32243	42243	2.8
			FAP 9-MONT. 287		58	998	17	12	1	30	16	1	18764	56764	3.0
					60	944	12	4		16	9		10284	19284	3.1
US 91	5	10		15.1	59	966	12	5		17	7		10500	17500	3.2
			CASCADE CO. LINE		58	904	10	1		11	2		3756	5756	2.2
					60	1074	19	10	1	30	14	1	17095	53095	4.7
US 91	2	19		16.3	59	1005	16	4		20	11		13280	24280	3.3
			CASCADE CITY LIMITS		58	971	14	6		20	13		13558	26558	3.5
					60	CITY									
US 91	2	20		1.1	59	CITY									
			CASCADE CITY LIMITS		58	CITY									
					60	1512	4	4	1	9	6	1	6825	34825	1.1
US 91	2	21		14.2	59	1471	6	2		8	2		5750	7750	1.0
			FAS 330 NEAR ULM		58	1229	7	6		13	20		21865	41865	2.0
					60	2316	15	8		23	10		10450	20450	2.9
US 91	2	22		9.3	59	1923	24	7		31	14		13549	27549	4.7
			GT. FALLS CITY LIMITS		58	1585	23	10	1	34	12	1	21083	55083	6.3
					60	CITY									
US 91	2	4		2.7	59	CITY									
			GT. FALLS CITY LIMITS		58	CITY									
					60	3924	16	3		19	4		8139	12139	1.4
US 91	2	3		9.4	59	3600	21	9	1	31	13	1	18285	53285	2.5
			FAP 21-US91		58	3443	14	14	1	29	31	2	19500	94500	2.5
					60	1830	12	4		16	9		5786	14786	3.2
US 89	2	2		7.6	59	1691	10		2	12	1	2	6386	51386	2.6
			FAP 24-MONT. 20		58	1719	10	4	1	15	6	2	15752	65752	3.1
					60	721	3	2		5	2		7550	9550	1.6
US 89	2	1		12.1	59	710	5	1		6	1		1303	2303	1.9
			TETON CO. LINE		58	664	3	3		6	5		9175	14175	2.0

FAP NO 3

ROUTE	CO. NO.	SEC. NO.	SECTION DESCRIPTION	SECTION LENGTH	YEAR	AVERAGE DAILY TRAFFIC	NUMBER OF ACCIDENTS P.D. ONLY	INJURY	FATAL	TOTAL	NO. OF PERSONS INJURED	KILLED	PROPERTY DAMAGE (DOLLARS)	ECONOMIC LOSS (DOLLARS)	RATE PER M.V.M.
			TETON CO. LINE												
US 89	31	3		3.0	60	1141	1	4		5	12		2055	14055	4.0
					59	1117	3	1		4	2		1465	3465	3.3
					58	1063	2	1		3	1		540	1540	2.6
			FAIRFIELD CITY LIMITS												
US 89	31	4		.9	60	CITY									
					59	CITY									
					58	CITY									
			FAIRFIELD CITY LIMITS												
US 89	31	5		16.5	60	644	5	4		9	4		2305	6305	2.3
					59	652	8	4		12	5		5695	10695	3.1
					58	580	2	3		5	4		1500	5500	1.4
			CHOTEAU CITY LIMITS												
US 89	31	6		1.5	60	CITY									
					59	CITY									
					58	CITY									
			CHOTEAU CITY LIMITS												
US 89	31	7		20.5	60	539	8	7	1	16	13	1	7930	42930	4.0
					59	536	3	5		8	7		4421	11421	2.0
					58	460	1	3		4	3		2350	5350	1.2
			FAS 219												
US 89	31	8		5.6	60	338	2			2			850	850	2.9
					59	333	3			3			1085	1085	4.4
					58	249	2			2			900	900	3.9
			PONDERA CO. LINE												
US 89	26	1		16.0	60	279	6	1		7	1		2660	3660	4.3
					59	288	6	4	1	11	11	2	9550	64550	6.5
					58	255	4	1		5	1		5175	6175	3.4
			FAS 216												
US 89	26	2		5.0	60	332	1	1		2	2		1065	3065	3.3
					59	331	2	2		4	4		1087	5087	6.6
					58	296				NONE					
			GLACIER CO. LINE												
US 89	38	10		21.3	60	449	6	4		10	6		5785	11785	2.9
					59	432	7	5		12	10		7965	17965	3.6
					58	376	1	3	1	5	7	1	5175	34175	1.7
			FAP 1-US2												
US 89	38	5		2.3	60	1671	5	2	1	8	3	1	4775	29775	5.7
					59	1702	4			4			3050	3050	2.8
					58	1688	2	1		3	1		1325	2325	2.1
			FUT FAP 1-US 2												

FAP NO 3

ROUTE	CO. NO.	SEC. NO.	SECTION DESCRIPTION	SECTION LENGTH	YEAR	AVERAGE DAILY TRAFFIC	NUMBER OF ACCIDENTS P.D. ONLY	INJURY	FATAL	TOTAL	NO. OF PERSONS INJURED	KILLED	PROPERTY DAMAGE (DOLLARS)	ECONOMIC LOSS (DOLLARS)	RATE PER M.V.M.
			FUT FAP 1-US 2												
US 89	38	16		.8	60	1906	3	2		5	4		2475	6475	9.0
					59	1959	2			2			1477	1477	3.5
					58	2051				NONE					
			BROWNING CITY LIMITS												
US 89	38	4		.7	60	CITY									
					59	CITY									
					58	CITY									
			BROWNING CITY LIMITS												
US 89	38	12		12.1	60	538	11	1	1	13	8	1	5935	35935	5.5
					59	568	2	4	1	7	5	2	16045	65045	2.8
					58	513	5	1		6	1		1750	2750	2.6
			EAST GLACIER SPUR												
US 89	38	13		32.3	60	479	16	8	1	25	10	3	14315	90315	4.4
					59	480	12	5	3	20	14	3	21174	101174	3.5
					58	423	12	7		19	9		15075	24075	3.8
			FAP 39-MONT. 17												
US 89	38	14		6.3	60	311		1		1	4		2350	6350	1.4
					59	291	1	1		2	1		350	1350	3.0
					58	244	1	2		3	2		675	2675	5.3
			MONT.-CANADA LINE												
			FAP 3 LOOP HELENA												
			FAP 3 IN HELENA												
	5	3		.5	60	CITY									
					59	CITY									
					58	CITY									
			FAP 8 SPUR LYNDALE AVE												
	5	3		.7	60	CITY									
					59	CITY									
					58	CITY									
			FAP 3 MONTANA AVE												
			**FAP 3 SPUR GREAT FALLS **												
			FAP 3 NEAR GREAT FALLS												
	2	4		.1	60	9240				NONE					
					59	9332				NONE					
					58	8500				NONE					
			GREAT FALLS CITY LIMITS												

FAP NO 3

ROUTE	CO. NO.	SEC. NO.	SECTION DESCRIPTION	SECTION LENGTH	YEAR	AVERAGE DAILY TRAFFIC	NUMBER OF ACCIDENTS				NO. OF PERSONS		PROPERTY DAMAGE (DOLLARS)	ECONOMIC LOSS (DOLLARS)	RATE PER M.V.M.
							P.D. ONLY	INJURY	FATAL	TOTAL	INJURED	KILLED			
	2	4	GREAT FALLS CITY LIMITS	.4	60	CITY									
					59	CITY									
					58	CITY									
	2	28	GREAT FALLS CITY LIMITS	.4	60	10806	1	1		2	1		750	1750	1.3
					59	9296				NONE					
					58	9463				NONE					
	2	4	GREAT FALLS CITY LIMITS	.4	60	CITY									
					59	CITY									
					58	CITY									
			FAP 41 IN GREAT FALLS												

FAP NO 4

ROUTE	CO. NO.	SEC. NO.	SECTION DESCRIPTION	SECTION LENGTH	YEAR	AVERAGE DAILY TRAFFIC	NUMBER OF ACCIDENTS P.D. ONLY	INJURY	FATAL	TOTAL	NO. OF PERSONS INJURED	KILLED	PROPERTY DAMAGE (DOLLARS)	ECONOMIC LOSS (DOLLARS)	RATE PER M.V.M.
			MONTANA-WYOMING LINE												
US 310	10	6			60	809	7	1		8	1		8760	9760	1.1
				25.7	59	773	7		2	9	1	2	5593	50593	1.2
			BRIDGER CITY LIMITS		58	719	12	8		20	11		28965	39965	3.0
US 310	10	8			60	CITY									
				.5	59	CITY									
			BRIDGER CITY LIMITS		58	CITY									
US 310	10	9			60	1390	4	3		7	5		2795	7795	2.1
				6.5	59	1263	6	1		7	1		4315	5315	2.3
			FROMBERG CITY LIMITS		58	1253	10	1		11	1		6799	7799	3.7
US 310	10				60	CITY									
				.5	59	CITY									
			FROMBERG CITY LIMITS		58	CITY									
US 310	10	10			60	1378	7	2	1	10	3	1	14365	39365	2.1
				9.6	59	1271	8	4	1	13	8	1	37850	67850	2.9
			FAP 28-US312		58	1244	10	2		12	5		5585	10585	2.8
US 310	10	11			60	2352	2	3		5	4		2740	6740	.7
				8.0	59	2227	2	1	1	4	2	1	3550	27550	.6
			YELLOWSTONE CO. LINE		58	2111	6	8		14	16		18180	34180	2.3
US 310	3	3			60	2828	11	3	1	15	5	1	6816	33816	4.4
				3.3	59	2794	8	3		11	4		7135	11135	3.3
			LAUREL CITY LIMITS		58	2607	6	6		12	6		12530	18530	3.8
US 310	3	2			60	CITY									
				.6	59	CITY									
			FAP 2-US10		58	CITY									

FAP NO 5

ROUTE	CO. NO.	SEC. NO.	SECTION DESCRIPTION	SECTION LENGTH	YEAR	AVERAGE DAILY TRAFFIC	NUMBER OF ACCIDENTS P.D. ONLY	INJURY	FATAL	TOTAL	NO. OF PERSONS INJURED	KILLED	PROPERTY DAMAGE (DOLLARS)	ECONOMIC LOSS (DOLLARS)	RATE PER M.V.M
			FAP 2-US10												
US 10A	4	12		15.2	60	1572	20	10		30	17		52834	69834	3.4
					59	1573	20	11	1	32	20	1	16305	58305	3.7
					58	1532	19	6	3	28	13	3	11645	90645	3.3
			LAKE COUNTY LINE												
US 10A	15	6		12.5	60	1705	17	7	2	26	15	3	20325	101325	3.3
					59	1695	17	5	1	23	9	1	11204	42204	3.0
					58	1607	10	1		11	1		4970	5970	1.5
			FAP 6-US10A												
US 93	15	7		5.1	60	1238	7	5		12	8		4060	12060	5.2
					59	1289	4	3	1	8	3	1	3850	28850	3.3
					58	1203	2	2	1	5	4	1	2750	28750	2.2
			ST. IGNATIUS CITY LIMITS												
US 93	15	8		.1	60	CITY									
					59	CITY									
					58	CITY									
			ST. IGNATIUS CITY LIMITS												
US 93	15	9		13.8	60	1509	16	9	2	27	15	2	16631	75631	3.6
					59	1488	20	7		27	16		10478	26478	3.6
					58	1388	20	7		27	10		14345	24345	3.9
			RONAN CITY LIMITS												
US 93	15	11		.9	60	CITY									
					59	CITY									
					58	CITY									
			RONAN CITY LIMITS												
US 93	15	12		11.6	60	1840	12	5	1	18	14	1	9453	45453	2.3
					59	1763	19	6	1	26	10	1	11237	43237	3.5
					58	1571	12	5	1	18	9	1	6950	37950	2.7
			FAP 52-MONT. 35												
US 93	15	13		1.3	60	2596	5	1		6	1		2204	3204	4.9
					59	2238	2	1		3	1		1075	2075	2.8
					58	1952	2	2		4	2		3750	5750	4.3
			POLSON CITY LIMITS												
US 93	15	14		.7	60	CITY									
					59	CITY									
					58	CITY									
			POLSON CITY LIMITS												
US 93	15	15		16.6	60	796	6	1	1	8	2	1	2289	26289	1.7
					59	703	8	1		9	1		2620	3620	2.1
					58	673	10	6		16	7		7750	14750	3.9
			FAP 36-MONT. 28												

ROUTE	CO. NO.	SEC. NO.	SECTION DESCRIPTION	SECTION LENGTH	YEAR	AVERAGE DAILY TRAFFIC	NUMBER OF ACCIDENTS P.D. ONLY	INJURY	FATAL	TOTAL	NO. OF PERSONS INJURED	KILLED	PROPERTY DAMAGE (DOLLARS)	ECONOMIC LOSS (DOLLARS)	RATE PER M.V.M.
			FAP 36-MONT. 28												
					60	664	7			7			2285	2285	1.8
US 93	15	17		15.9	59	718	6	3		9	9		7185	16185	2.2
					58	616	7	2		9	2		3230	5230	2.5
			FLATHEAD CO. LINE												
					60	1099	15	9		24	11		14099	25099	5.4
US 93	7	10		11.0	59	1026	14	3		17	5		6025	11025	4.1
					58	1032	12	6		18	9		9672	18672	4.3
			FAS 208 NEAR SOMERS												
					60	2763	11	10	1	22	21	1	18089	61089	3.0
US 93	7	11		7.3	59	2775	13	2		15	4		5705	9705	2.0
					58	2498	16	2		18	3		9290	12290	2.7
			KALISPELL CITY LIMITS												
					60	CITY									
US 93	7	3		1.9	59	CITY									
					58	CITY									
			KALISPELL CITY LIMITS												
					60	1195	5	2		7	2		2470	4470	1.4
US 93	7	13		11.7	59	1158	11	8	1	20	16	1	13425	51425	4.0
					58	1206	9	4		13	4		6312	10312	2.5
			FAP 38-MONT. 40												
					60	2464	4			4			875	875	2.8
US 93	7	14		1.6	59	2519	3	1		4	1		615	1615	2.7
					58	2433	8	2		10	6		3480	9480	7.0
			WHITEFISH CITY LIMITS												
					60	CITY									
US 93	7	15		1.0	59	CITY									
					58	CITY									
			WHITEFISH CITY LIMITS												
					60	740	8	4		12	4		7400	11400	4.0
US 93	7	16		11.1	59	685	11	5		16	6		5985	11985	5.8
					58	675	6	5		11	7		6325	13325	4.0
			FAS 424 NEAR OLNEY												
					60	403	3	2		5	3		1631	4631	1.9
US 93	7	17		17.7	59	372	6	3		9	4		4770	8770	3.7
					58	355	4			4			1775	1775	1.7
			LINCOLN CO. LINE												
					60	472	6	3		9	3		4533	7533	2.4
US 93	56	12		21.4	59	455	10	4		14	5		5870	10870	3.9
					58	446	23	5		28	6		29176	35176	8.0
			EUREKA CITY LIMITS												

FAP NO 5

ROUTE	CO. NO.	SEC. NO.	SECTION DESCRIPTION	SECTION LENGTH	YEAR	AVERAGE DAILY TRAFFIC	NUMBER OF ACCIDENTS P.D. ONLY	INJURY	FATAL	TOTAL	NO. OF PERSONS INJURED	KILLED	PROPERTY DAMAGE (DOLLARS)	ECONOMIC LOSS (DOLLARS)	RATE PER M.V.M.
			EUREKA CITY LIMITS												
					60	CITY									
US 93	56	11		1.2	59	CITY									
					58	CITY									
			EUREKA CITY LIMITS												
					60	884	2	1		3	2		950	2950	6.6
US 93	56	10		1.4	59	798	2			2			425	425	4.9
					58	793	2	1		3	1		1025	2025	7.4
			FAP 33-MONT. 37												
					60	117	2			2			3003	3003	7.1
US 93	56	10		6.6	59	109	2			2			800	800	7.6
					58	103	4	1		5	2		2200	4200	20.2
			MONTANA-CANADA LINE												

FAP NO 6

ROUTE	CO. NO.	SEC. NO.	SECTION DESCRIPTION	SECTION LENGTH	YEAR	AVERAGE DAILY TRAFFIC	NUMBER OF ACCIDENTS P.D. ONLY	INJURY	FATAL	TOTAL	NO. OF PERSONS INJURED	KILLED	PROPERTY DAMAGE (DOLLARS)	ECONOMIC LOSS (DOLLARS)	RATE PER M.V.M.
			MONTANA-IDAHO LINE												
US 10A	35	1		11.7	60	436	3	1		4	1		1598	2598	2.1
					59	461	2	1		3	1		1958	2958	1.5
			FAS 202 NEAR NOXON		58	510	2	2	2	6	4	2	3400	51400	2.8
US 10A	35	2		17.3	60	519	3	1		4	1		575	1575	1.2
					59	614	4			4			900	900	1.0
			TOWN OF TROUTCREEK		58	996	17	2		19	2		4952	6952	3.0
US 10A	35	3		21.6	60	584	12	4		16	5		5556	10556	3.5
					59	601	12	1		13	2		2519	4519	2.7
			THOMPSON FALLS CITY LIMIT		58	760	7	5	1	13	8	2	9519	61519	2.2
US 10A	35	4		1.0	60	CITY									
					59	CITY									
			THOMPSON FALLS CITY LIMIT		58	CITY									
US 10A	35	5		24.2	60	667	11	2		13	2		9020	11020	2.2
					59	652	6	2		8	2		2167	4167	1.4
			PLAINS CITY LIMITS		58	666	7	1		8	2		3406	5406	1.4
US 10A	35	6		.6	60	CITY									
					59	CITY									
			PLAINS CITY LIMITS		58	CITY									
US 10A	35	7		.4	60	1054	1			1			125	125	6.5
					59	945	3			3			1425	1425	21.7
			FAP 36-MONT. 28		58	917	1			1			150	150	7.5
US 10A	35	8		18.8	60	419	7	3		10	6		5825	11825	3.5
					59	382	2	1	2	5	2	4	1200	91200	1.9
			FAS 382 NEAR PERMA		58	423	5	3		8	4		5135	9135	2.8
US 10A	35	9		19.8	60	489	7	3		10	4		4408	8408	2.8
					59	489	9	7		16	8		12835	20835	4.5
			LAKE COUNTY LINE		58	463	7	3		10	3		6280	9280	3.0
US 10A	15	5		.9	60	698		1		1	1		600	1600	4.4
					59	738	1	1		2	2		2325	4325	8.2
			FAP 5-US93		58	712				NONE					

FAP NO 7

ROUTE	CO. NO.	SEC. NO.	SECTION DESCRIPTION	SECTION LENGTH	YEAR	AVERAGE DAILY TRAFFIC	NUMBER OF ACCIDENTS P.D. ONLY	INJURY	FATAL	TOTAL	NO. OF PERSONS INJURED	KILLED	PROPERTY DAMAGE (DOLLARS)	ECONOMIC LOSS (DOLLARS)	RATE PER M.V.M.
			MONTANA-IDAHO LINE												
US 93	13	3		30.5	60	471	11	1	1	13	2	1	4715	28715	2.5
					59	469	11	5	1	17	8	1	17340	47340	3.3
			DARBY CITY LIMITS		58	485	15	6		21	10		9595	19595	3.9
US 93	13	4		.7	60	CITY									
					59	CITY									
			DARBY CITY LIMITS		58	CITY									
US 93	13	5		13.3	60	1105	9	6		15	6		6927	12927	2.8
					59	1140	6	7		13	8		10803	18803	2.3
			FAP 35-MONT. 38		58	1073	7	3	2	12	7	2	6280	57280	2.3
US 93	13	6		2.1	60	2112	1			1			150	150	.6
					59	2157	2	1		3	1		1575	2575	1.8
			HAMILTON CITY LIMITS		58	2303	4	2		6	2		3324	5324	3.4
US 93	13	7		1.4	60	CITY									
					59	CITY									
			HAMILTON CITY LIMITS		58	CITY									
US 93	13	8		11.0	60	1344	12	6	1	19	8	1	12183	42183	3.5
					59	1435	2	1	1	4	5	3	5569	76569	.7
			FAS 370 NEAR VICTOR		58	1301	9	4	2	15	5	2	7725	56725	2.9
US 93	13	9		7.7	60	1108	4		1	5	1	1	4382	27382	1.6
					59	1007	2	1		3	2		1000	3000	1.1
			FAS 269 NEAR STEVENSVILLE		58	904	4	1		5	1		1540	2540	2.0
US 93	13	10		10.0	60	1367	8	6	1	15	10	1	7665	39665	3.0
					59	1322	12	4	1	17	4	1	13190	39190	3.5
			MISSOULA CO. LINE		58	1208	7	2		9	4		3148	7148	2.0
US 93	4	8		6.8	60	1592	8	4		12	7		4790	11790	3.0
					59	1583	6	1		7	1		1503	2503	1.8
			FAS 412 NEAR LOLO		58	1355	9	2		11	2		3134	5134	3.3
US 93	4	9		9.2	60	2897	22	12		34	24		25067	49067	3.5
					59	2950	18	9	2	29	11	2	14515	69515	2.9
			FAS 390 NEAR COUNTRY CLUB		58	2789	21	8	3	32	17	3	17085	100085	3.4

FAP NO 7

ROUTE	CO. NO.	SEC. NO.	SECTION DESCRIPTION	SECTION LENGTH	YEAR	AVERAGE DAILY TRAFFIC	NUMBER OF ACCIDENTS P.D. ONLY	INJURY	FATAL	TOTAL	NO. OF PERSONS INJURED	KILLED	PROPERTY DAMAGE (DOLLARS)	ECONOMIC LOSS (DOLLARS)	RATE PER M.V.M.
			FAS 390 NEAR COUNTRY CLUB												
US 93	4	10		.4	60	6943	15	3		18	3		3256	6256	17.8
					59	7237	20	3	1	24	7	1	8522	37522	22.7
					58	6921	14	3		17	4		4354	8354	16.8
			MISSOULA CITY LIMITS												
US 93	4	4		1.4	60	CITY									
					59	CITY									
					58	CITY									
			FAP 2-US10												
			ORANGE ST. SPUR												
			FAP 7 SOUTH OF MISSOULA												
	4	11		.2	60	4974	3			3			775	775	8.3
					59	4944	1			1			75	75	2.8
					58	4275				NONE					
			MISSOULA CITY LIMITS												
	4	4		.8	60	CITY									
					59	CITY									
					58	CITY									
			FAS 264												
	4	4		.4	60	CITY									
					59	CITY									
					58	CITY									
			FAP 2 IN MISSOULA												
	4	4		.7	60	CITY									
					59	CITY									
					58	CITY									
			FUTURE INT ROUTE 90												
			**MADISON ST SPUR MSLA **												
			FAP 7 IN MISSOULA												
	4	4		.8	60	CITY									
					59	CITY									
					58	CITY									
			FAP 2 IN MISSOULA												

FAP NO 8

ROUTE	CO. NO.	SEC. NO.	SECTION DESCRIPTION	SECTION LENGTH	YEAR	AVERAGE DAILY TRAFFIC	NUMBER OF ACCIDENTS P.D. ONLY	INJURY	FATAL	TOTAL	NO. OF PERSONS INJURED	KILLED	PROPERTY DAMAGE (DOLLARS)	ECONOMIC LOSS (DOLLARS)	RATE PER M.V.M
			FAP 2-US10-GARRISON												
US 12	28	4		12.7	60	1123	3	4		7	5		5015	10015	1.3
					59	1179	13	2	1	16	3	1	11000	36000	2.9
					58	1103	5	4	1	10	10	2	10827	64827	2.0
			FAS 272 NEAR AVON												
US 12	28	5		14.9	60	1094	14	6	1	21	8	1	35361	65361	3.5
					59	1132	16	6		22	9		12380	21380	3.6
					58	1060	5	4		9	5		3336	8336	1.6
			LEWIS & CLARK CO. LINE												
US 12	5	1		13.0	60	1335	18	5	1	24	9	1	41196	72196	3.8
					59	1326	14	13		27	20		41325	61325	4.3
					58	1255	14	5		19	6		10105	16105	3.2
			FAS 356-FORT HARRISON												
US 12	5	2		1.3	60	4375	4		1	5	1	1	1050	24050	2.4
					59	4014	5			5			535	535	2.6
					58	3960	5			5			4565	4565	2.7
			HELENA CITY LIMITS												
US 12	5	3		3.5	60	CITY									
					59	CITY									
					58	CITY									
			HELENA CITY LIMITS												
US 12	5	5		3.1	60	3892	8	1	1	10	16	1	10505	48505	2.3
					59	3614	13	5	1	19	13	1	12871	47871	4.6
					58	3513	9	3		12	7		8470	15470	3.0
			EAST HELENA CITY LIMITS												
US 12	5	6		1.3	60	CITY									
					59	CITY									
					58	CITY									
			EAST HELENA CITY LIMITS												
US 12	5	7		4.7	60	1587	7	3		10	18		10207	28207	3.7
					59	1587	1			1			775	775	.4
					58	1525	3	1		4	1		1175	2175	1.5
			JEFFERSON CO. LINE												
US 12	51	13		1.5	60	1440	1	1		2	1		1445	2445	2.5
					59	1359		1		1	1		1000	2000	1.3
					58	1312				NONE					
			BROADWATER CO. LINE												
US 12	43	1		21.0	60	1220	12	3		15	3		10487	13487	1.6
					59	1180	14	4	2	20	10	3	15789	91789	2.2
					58	1103	7	6	3	16	8	3	19395	93395	1.9
			TOWNSEND CITY LIMITS												

FAP NO 8

ROUTE	CO. NO.	SEC. NO.	SECTION DESCRIPTION	SECTION LENGTH	YEAR	AVERAGE DAILY TRAFFIC	NUMBER OF ACCIDENTS P.D. ONLY	INJURY	FATAL	TOTAL	NO. OF PERSONS INJURED	KILLED	PROPERTY DAMAGE (DOLLARS)	ECONOMIC LOSS (DOLLARS)	RATE PER M.V.M.
			TOWNSEND CITY LIMITS		60	CITY									
US 12	43	2		1.1	59	CITY									
					58	CITY									
			TOWNSEND CITY LIMITS												
MO 287	43	3			60	951	2	2		4	2		1800	3800	1.1
				10.4	59	946	3		1	4		1	2675	24675	1.1
					58	925	1	2	1	4	3	1	1925	26925	1.1
			FAS 285 NEAR TOSTON												
MO 287	43	4			60	821	4			4			1475	1475	.6
				20.9	59	812	1	2	1	4	3	1	5150	30150	.6
					58	830	6			6			3775	3775	.9
			FAP 2-US10-THREE FORKS												
			**FAP 8 SPUR IN HELENA **												
			FAP 8 AT EUCLID												
					60	CITY									
	5	3		.4	59	CITY									
					58	CITY									
			FAP 3 MAIN ST												
					60	CITY									
	5	3		.6	59	CITY									
					58	CITY									
			LOOP FAP 3 MONT AVE												

FAP NO 9

ROUTE	CO. NO.	SEC. NO.	SECTION DESCRIPTION	SECTION LENGTH	YEAR	AVERAGE DAILY TRAFFIC	NUMBER OF ACCIDENTS P.D. ONLY	INJURY	FATAL	TOTAL	NO. OF PERSONS INJURED	KILLED	PROPERTY DAMAGE (DOLLARS)	ECONOMIC LOSS (DOLLARS)	RATE PER M.V.M.
			FAP 3-US91-WOLF CREEK												
MO 287	5	11		22.8	60	228	2	3	2	7	7	2	7770	58770	3.7
					59	173	5			5			30825	30825	3.5
					58	173	3			3			875	875	2.1
			FAP 24-MONT. 20												
MO 287	5	12		18.3	60	213	1			1			45	45	.7
					59	166	6		1	7		1	2720	24720	6.3
					58	147	3	3		6	5		4287	9287	6.1
			FAS 434 & 435 IN AUGUSTA												
MO 287	5	13		1.3	60	616		1		1	1		1500	2500	3.4
					59	611				NONE					
					58	540		1		1	1		10	1010	3.9
			FAP 24 AUGUSTA SPUR												
MO 287	5	14		3.3	60	371				NONE					
					59	384	4	2		6	3		2840	2840	13.0
					58	319	1	1		2	1		315	1315	5.2
			TETON COUNTY LINE												
MO 287	31	2		20.9	60	283	5	1	1	7	3	1	2625	27625	3.2
					59	262	5	3		8	7		3537	10537	4.0
					58	257	3	4		7	8		4335	12335	3.6
			CHOTEAU CITY LIMITS												
MO 287	31	6		.8	60	CITY									
					59	CITY									
					58	CITY									
			FAP 3-US89												

FAP NO 10

ROUTE	CO. NO.	SEC. NO.	SECTION DESCRIPTION	SECTION LENGTH	YEAR	AVERAGE DAILY TRAFFIC	NUMBER OF ACCIDENTS P.D. ONLY	INJURY	FATAL	TOTAL	NO. OF PERSONS INJURED	KILLED	PROPERTY DAMAGE (DOLLARS)	ECONOMIC LOSS (DOLLARS)	RATE PER M.V.M.
			FAP 3-US91												
US 87	2	4		2.0	60	CITY									
					59	CITY									
					58	CITY									
			GREAT FALLS CITY LIMITS												
US 87	2	24		.4	60	10792	9			9			1592	1592	5.7
					59	9736	3	2		5	2		1347	3347	3.5
					58	9277	4	2		6	2		2910	4910	4.4
			FAP 40-US 87 BY PASS												
US 87	2	25		3.4	60	1693		4		4	5		1910	6910	1.9
					59	1515	2	3		5	3		3100	6100	2.7
					58	1576	2			2			400	400	1.0
			FAS 225												
US 87	2	26		10.3	60	1191	2	2		4	6		2825	8825	.9
					59	1183	5	7		12	10		8109	18109	2.7
					58	1200	4	1	1	6	1	1	8050	31050	1.3
			CHOUTEAU CO. LINE												
US 87	19	1		23.1	60	1068	10	4		14	5		11320	16320	1.6
					59	1048	13	2	1	16	4	1	8545	34545	1.8
					58	1052	10	4		14	5		5100	10100	1.6
			FAS 386-FT BENTON BY PASS												
US 87	19	3		4.2	60	609		1		1	1		460	1460	1.1
					59	572	3			3			2525	2525	3.4
					58	586				NONE					
			FAS 387-FT BENTON BY PASS												
US 87	19	4		35.9	60	788	10	8		18	19		13086	32086	1.7
					59	763	19	4		23	8		8940	16940	2.3
					58	726	23	8		31	11		24542	35542	3.3
			BIG SANDY CITY LIMITS												
US 87	19	5		.6	60	CITY									
					59	CITY									
					58	CITY									
			BIG SANDY CITY LIMITS												
US 87	19	6		9.4	60	774	2	3		5	6		7260	13260	1.9
					59	761	3			3			1339	1339	1.1
					58	719	7	2		9	2		30575	32575	3.6
			HILL CO. LINE												
US 87	12	6		22.0	60	878	8	3	2	13	7	2	11375	62375	1.8
					59	839	6	2		8	2		5315	7315	1.2
					58	815	4	2	1	7	3	1	2680	27680	1.1
			FAP 1-US2												

FAP NO 10

ROUTE	CO. NO.	SEC. NO.	SECTION DESCRIPTION	SECTION LENGTH	YEAR	AVERAGE DAILY TRAFFIC	NUMBER OF ACCIDENTS				NO. OF PERSONS		PROPERTY DAMAGE (DOLLARS)	ECONOMIC LOSS (DOLLARS)	RATE PER M.V.M.
							P.D. ONLY	INJURY	FATAL	TOTAL	INJURED	KILLED			
			**FAP SPUR 10 GT. FALLS **												
			FAP 41 IN GT FALLS												
	2	4		1.8	60 59 58	CITY CITY CITY									
			GREAT FALLS CITY LIMITS												
	2	29		1.1	60 59 58	CONST CONST 1800				NONE NONE NONE					
			FAP 10 NORTH OF GT. FALLS												

FAP NO 11

ROUTE	CO. NO.	SEC. NO.	SECTION DESCRIPTION	SECTION LENGTH	YEAR	AVERAGE DAILY TRAFFIC	NUMBER OF ACCIDENTS P.D. ONLY	INJURY	FATAL	TOTAL	NO. OF PERSONS INJURED	KILLED	PROPERTY DAMAGE (DOLLARS)	ECONOMIC LOSS (DOLLARS)	RATE PER M.V.M.
			YELLOWSTONE PARK BDRY.												
US 89	49	5		.5	60	745				NONE					
					59	758				NONE					
					58	882				NONE					
			GARDINER												
US 89	49	6		30.5	60	522	8	2		10	3		6428	9428	1.7
					59	515	11	8	1	20	12	1	10490	44490	3.5
					58	480	7	3		10	3		3145	6145	1.9
			FAS 362 NEAR IMIGRANT												
US 89	49	7		24.6	60	965	24	13		37	15		39629	54629	4.3
					59	890	21	9	2	32	13	2	14501	71501	4.0
					58	867	27	6	1	34	7	1	17284	46284	4.4
			LIVINGSTON CITY LIMITS												
US 89	49	2		1.6	60	CITY									
					59	CITY									
					58	CITY									
			LIVINGSTON CITY LIMITS												
US 89	49	3		5.1	60	3104	9			9			6435	6435	1.6
					59	3085	12	1		13	4		5658	9658	2.3
					58	2884	7	1		8	1		4035	5035	1.5
			FAP 2-US10												
US 89	49	8		14.2	60	690	8	2		10	6		7315	13315	2.8
					59	736	3	2	1	6	4	1	3795	29795	1.6
					58	616	10	3		13	5		7371	12371	4.1
			CLYDE PARK CITY LIMITS												
US 89	49	9		.5	60	CITY									
					59	CITY									
					58	CITY									
			CLYDE PARK CITY LIMITS												
US 89	49	10		8.3	60	589	1	1		2	2		550	2550	1.1
					59	622	5			5			1625	1625	2.7
					58	543	2	1		3	1		400	1400	1.8
			FAS 339 NEAR WILSALL												
US 89	49	11		14.2	60	200	4			4			1465	1465	3.9
					59	192	3			3			885	885	3.0
					58	184		1	1	2	1	1	1000	24000	2.1
			MEAGHER CO. LINE												
US 89	47	1		11.6	60	191	1			1			875	875	1.2
					59	154	1			1			200	200	1.5
					58	157	1	2		3	2		625	2625	4.5
			FAS 294 NEAR RINGLING												

FAP NO 11

ROUTE	CO. NO.	SEC. NO.	SECTION DESCRIPTION	SECTION LENGTH	YEAR	AVERAGE DAILY TRAFFIC	NUMBER OF ACCIDENTS P.D. ONLY	INJURY	FATAL	TOTAL	NO. OF PERSONS INJURED	KILLED	PROPERTY DAMAGE (DOLLARS)	ECONOMIC LOSS (DOLLARS)	RATE PER M.V.M
			FAS 294 NEAR RINGLING												
US 89	47	2		8.0	60	219	4	1		5	1		18895	19895	7.8
					59	239	1			1			275	275	1.4
			FAP 14-US12		58	239	2	1		3	1		3575	4575	4.3
US 89	47	4		8.2	60	799	3	1		4	2		3600	5600	1.7
					59	839	4	3		7	5		15900	20900	2.8
			WHITE SUL.SPGS.CITY LIMIT		58	907	8	2		10	3		4934	7934	3.7
US 89	47	5		1.2	60	CITY									
					59	CITY									
			WHITE SUL.SPGS.CITY LIMIT		58	CITY									
US 89	47	6		2.1	60	785	2	2		4	3		3841	6841	6.6
					59	713	8	1		9	2		11658	13658	16.5
			FAP 14-US12		58	697	2	2		4	2		3550	5550	7.5
US 89	47	7		28.5	60	219	3	3		6	4		5100	9100	2.6
					59	235	8		1	9	1	2	4160	49160	3.7
			CASCADE CO. LINE		58	184	4	3		7	4		1570	5570	3.7
US 89	2	12		7.3	60	220	2		1	3		1	1255	23255	5.1
					59	219			1	1		1	300	22300	1.7
			NEIHART CITY LIMITS		58	197	3			3			545	545	5.7
US 89	2	13		3.1	60	CITY									
					59	CITY									
			NEIHART CITY LIMITS		58	CITY									
US 89	2	14		32.8	60	295	16	8	1	25	12	3	11192	89192	7.1
					59	275	10	2	1	13	6	1	6963	34963	3.9
			FAP 15-US87		58	240	8	7	1	16	13	1	11759	46759	5.6
US 89	2	10		4.1	60	1180	1			1			1200	1200	.6
					59	1090	4			4			845	845	2.5
			FAS 331 NEAR BELT		58	929	4	3		7	5		5149	10149	5.0
US 89	2	8		12.5	60	1662	8	7		15	9		8669	17669	2.0
					59	1643	16	7		23	12		10678	22678	3.1
			FAS 227 TO STOCKETT		58	1315	11	3		14	5		3402	8402	2.3

FAP NO 11

ROUTE	CO. NO.	SEC. NO.	SECTION DESCRIPTION	SECTION LENGTH	YEAR	AVERAGE DAILY TRAFFIC	NUMBER OF ACCIDENTS P.D. ONLY	INJURY	FATAL	TOTAL	NO. OF PERSONS INJURED	KILLED	PROPERTY DAMAGE (DOLLARS)	ECONOMIC LOSS (DOLLARS)	RATE PER M.V.M.
			FAS 227 TO STOCKETT												
US 89	2	7		3.0	60	2585	2	2		4	2		2943	4943	1.4
					59	2249	3	1		4	1		3300	4300	1.6
					58	2097		3		3	3		2315	5315	1.3
			FAP 41-TENTH AVE S.												
US 89	2	6		1.0	60	3679	3			3			315	315	2.2
					59	3413	1			1			5	5	.8
					58	3556	6	1		7	1		3160	4160	5.4
			AIR BASE ROAD												
US 89	2	27		1.1	60	7899	14		1	15	1	1	4960	27960	4.7
					59	7567	14	4		18	4		4825	8825	5.9
					58	6410	9	2		11	5		5320	10320	4.3
			GREAT FALLS CITY LIMITS												
S 89	2	4		3.1	60	CITY									
					59	CITY									
					58	CITY									
			FAP 10-US87												

FAP NO 12

ROUTE	CO. NO.	SEC. NO.	SECTION DESCRIPTION	SECTION LENGTH	YEAR	AVERAGE DAILY TRAFFIC	NUMBER OF ACCIDENTS				NO. OF PERSONS		PROPERTY DAMAGE (DOLLARS)	ECONOMIC LOSS (DOLLARS)	RATE PER M.V.M.
							P.D. ONLY	INJURY	FATAL	TOTAL	INJURED	KILLED			
			MONTANA-IDAHO LINE												
US 191	6	13		9.4	60	869	14	7	1	22	10	2	12605	66605	7.4
					59	824	9	5		14	8		44400	52400	5.0
					58	802	6	2		8	3		7446	10446	2.9
			FAP 50-US191												
US 191	6	14		.4	60	830				NONE					
					59	810				NONE					
					58	790				NONE					
			YELLOWSTONE PARK BDRY.												

FAP NO 13

ROUTE	CO. NO.	SEC. NO.	SECTION DESCRIPTION	SECTION LENGTH	YEAR	AVERAGE DAILY TRAFFIC	NUMBER OF ACCIDENTS P.D. ONLY	INJURY	FATAL	TOTAL	NO. OF PERSONS INJURED	KILLED	PROPERTY DAMAGE (DOLLARS)	ECONOMIC LOSS (DOLLARS)	RATE PER M.V.M.
			MONT.-IDAHO STATE LINE												
					60	177		1		1	1		200	1200	1.4
MO 287	25	17		11.0	59	50				NONE					
					58	NON	EX								
			FAS 499												
					60	242	3			3			2545	2545	1.2
MO 287	25	12		29.1	59	340	1	2		3	3		2265	5265	.8
					58	283	3			3			2940	2940	1.0
			TOWN OF CAMERON												
					60	383	2			2			490	490	1.4
MO 287	25	13		10.4	59	419	4	1		5	1		548	1548	3.1
					58	389	1	1		2	1		2100	3100	1.4
			ENNIS CITY LIMITS												
					60	CITY									
MO 287	25			.7	59	CITY									
					58	CITY									
			ENNIS CITY LIMITS												
					60	518	4	1	1	6	1	1	3875	26875	2.0
MO 287	25	14		16.1	59	623	5	3		8	3		3221	6221	2.2
					58	596	1	1		2	1		1075	2075	.6
			FAS 289 NEAR NORRIS												
					60	309		1		1	1		1500	2500	.9
MO 287	25	15		10.2	59	383	1	1		2	1		550	1550	1.4
					58	413	2			2			2400	2400	1.3
			FAS 283 NEAR HARRISON												
					60	307	2	2		4	2		2683	4683	6.7
MO 287	25	16		5.3	59	348			1	1		1	800	22800	1.5
					58	325	3			3			990	990	4.8
			GALLATIN CO. LINE												
					60	298				NONE					
MO 287	6	1		2.3	59	340				NONE					
					58	314				NONE					
			JEFFERSON CO. LINE												
					60	296				NONE					
MO 287	51	8		1.0	59	341				NONE					
					58	314				NONE					
			FAP 2-US10												

FAP NO 14

ROUTE	CO. NO.	SEC. NO.	SECTION DESCRIPTION	SECTION LENGTH	YEAR	AVERAGE DAILY TRAFFIC	NUMBER OF ACCIDENTS P.D. ONLY	INJURY	FATAL	TOTAL	NO. OF PERSONS INJURED	KILLED	PROPERTY DAMAGE (DOLLARS)	ECONOMIC LOSS (DOLLARS)	RATE PER M.V.M.
			FAP 8-MONT. 287		60	CITY									
US 12	43	2		.9	59	CITY									
					58	CITY									
			TOWNSEND CITY LIMITS												
					60	544	9	4		13	4		5600	9600	2.9
US 12	43	7		22.6	59	542	11	2		13	3		4098	7098	2.9
					58	491	10	3		13	3		9360	12360	3.2
			MEAGHER CO. LINE												
					60	488	4	2		6	2		2200	4200	3.4
US 12	47	3		10.0	59	450	5			5			1450	1450	3.0
					58	415	1	2		3	2		3025	5025	2.0
			FAP 11-US89												
					60	799	3	1		4	2		3600	5600	1.7
US 12	47	4		8.2	59	839	4	3		7	5		15900	20900	2.8
					58	907	6	2		8	3		4634	7634	2.9
			WHITE SUL.SPGS.CITY LIMIT												
					60	CITY									
US 12	47	5		1.2	59	CITY									
					58	CITY									
			WHITE SUL.SPGS.CITY LIMIT												
					60	785	2	2		4	3		3841	6841	6.6
US 12	47	6		2.1	59	713	8	1		9	2		11658	13658	16.5
					58	697	2	2		4	2		3550	5550	7.5
			FAP 11-US89												
					60	442	8			8			3000	3000	1.5
US 12	47	8		32.4	59	422	11	3		14	6		7460	7460	2.8
					58	410	7	1		8	2		3470	5470	1.6
			WHEATLAND CO. LINE												
					60	475	5	1		6	1		4118	5118	3.2
US 12	44	1		10.8	59	453	5	1	1	7	1	2	8925	31925	3.9
					58	432	4	3		7	8		7145	15145	4.1
			FAS 296 NEAR TWO DOT												
					60	850	4	2	1	7	6	1	5513	33513	2.0
US 12	44	2		11.3	59	820	6	3		9	8		9910	17910	2.7
					58	758	3	1	1	5	2	1	1931	25931	1.6
			HARLOWTON CITY LIMITS												
					60	CITY									
US 12	44	4		1.0	59	CITY									
					58	CITY									
			HARLOWTON CITY LIMITS												

FAP NO 14

ROUTE	CO. NO.	SEC. NO.	SECTION DESCRIPTION	SECTION LENGTH	YEAR	AVERAGE DAILY TRAFFIC	NUMBER OF ACCIDENTS P.D. ONLY	INJURY	FATAL	TOTAL	NO. OF PERSONS INJURED	KILLED	PROPERTY DAMAGE (DOLLARS)	ECONOMIC LOSS (DOLLARS)	RATE PER M.V.M.
			HARLOWTON CITY LIMITS												
US 12	44	5		.5	60	1235		1		1	2		200	2200	4.4
					59	1144	1			1			400	400	4.8
					58	1036	4			4			2975	2975	21.2
			FAP 45-MONT. 19												
US 12	44	6		15.3	60	706	6	3		9	4		5680	9680	2.3
					59	757	7			7			3525	3525	1.7
					58	726	6	3		9	4		2000	6000	2.2
			FAS 297 NEAR SHAWMUT												
US 12	44	8		6.5	60	694	1	1	1	3	2	1	3600	27600	1.8
					59	676	3	3		6	6		4555	10555	3.7
					58	664	3			3			800	800	1.9
			GOLDEN VALLEY CO. LINE												
US 12	53	1		6.9	60	707	5	1		6	1		2570	3570	3.4
					59	697	3	1		4	1		2900	3900	2.3
					58	672	2	1		3	2		980	2980	1.8
			RYEGATE CITY LIMITS												
US 12	53	2		1.0	60	CITY									
					59	CITY									
					58	CITY									
			RYEGATE CITY LIMITS												
US 12	53	3		15.6	60	786	9	8		17	11		32917	43917	3.8
					59	742	10	2		12	4		18165	22165	2.8
					58	669	16	1	1	18	5	1	17944	43944	4.7
			FAP 53-MONT. 3												
US 12	53	4		5.6	60	334	1			1			650	650	1.5
					59	318	2			2			950	950	3.1
					58	274				NONE					
			MUSSELSHELL CO. LINE												
S 12	23	1		15.8	60	367	8	2		10	3		3625	6625	4.7
					59	346	6	2		8	2		3640	5640	4.0
					58	330	8		1	9	2	2	3206	49206	4.7
			FAP 16-US87												
S 12	23	4		1.0	60	2051	3	1		4	1		850	1850	5.3
					59	1960	2	1		3	1		260	1260	4.2
					58	2122	1	2		3	2		768	2768	3.9
			ROUNDUP CITY LIMITS												
S 12	23	5		1.7	60	CITY									
					59	CITY									
					58	CITY									
			ROUNDUP CITY LIMITS												

FAP NO 14

ROUTE	CO. NO.	SEC. NO.	SECTION DESCRIPTION	SECTION LENGTH	YEAR	AVERAGE DAILY TRAFFIC	NUMBER OF ACCIDENTS P.D. ONLY	INJURY	FATAL	TOTAL	NO. OF PERSONS INJURED	KILLED	PROPERTY DAMAGE (DOLLARS)	ECONOMIC LOSS (DOLLARS)	RATE PER M.V.M.
			ROUNDUP CITY LIMITS												
US 12	23	6		22.0	60	608	11			11			22838	22838	2.3
					59	628	8	3		11	4		6275	10275	2.2
					58	575	9	3	1	13	5	1	3585	30585	2.8
			FAS 310 NEAR MUSSELSHELL												
US 12	23	7		11.5	60	492	2	2	1	5	2	1	6085	30085	2.4
					59	470	1	1		2	2		700	2700	1.0
					58	446	1			1			400	400	.5
			MELSTONE CITY LIMITS												
US 12	23	8		1.4	60	CITY									
					59	CITY									
					58	CITY									
			MELSTONE CITY LIMITS												
US 12	23	9		2.0	60	531				NONE					
					59	494				NONE					
					58	430	2			2			550	550	6.4
			ROSEBUD CO. LINE												
US 12	29	1		13.6	60	332		3		3	5		2650	7650	1.8
					59	339	3	1		4	1		6700	7700	2.4
					58	316	1			1			150	150	.6
			TOWN OF SUMATRA												
US 12	29	2		9.1	60	295		1		1	1		385	1385	1.0
					59	275				NONE					
					58	270	2	2		4	2		1225	3225	4.5
			TOWN OF INGOMAR												
US 12	29	3		40.7	60	286	8			8			5194	5194	1.9
					59	304	7	1	1	9	1	1	5250	28250	2.0
					58	294	9	2		11	2		6387	8387	2.5
			FORSYTH CITY LIMITS												
US 12	29	6		.3	60	CITY									
					59	CITY									
					58	CITY									
			FAP 2-US10												

FAP NO 15

ROUTE	CO. NO.	SEC. NO.	SECTION DESCRIPTION	SECTION LENGTH	YEAR	AVERAGE DAILY TRAFFIC	NUMBER OF ACCIDENTS P.D. ONLY	INJURY	FATAL	TOTAL	NO. OF PERSONS INJURED	KILLED	PROPERTY DAMAGE (DOLLARS)	ECONOMIC LOSS (DOLLARS)	RATE PER M.V.M.
			FAP 11-US89-ARMINGTON												
US 87	2	11		7.1	60	1096	4	2		6	2		2429	4429	2.1
					59	903	4	3		7	4		4014	8014	3.0
					58	817	7	8		15	12		15078	27078	7.1
			JUDITH BASIN CO. LINE												
US 87	36	1		29.6	60	808	12	6	1	19	7	4	15165	110165	2.2
					59	754	21	8		29	19		11169	30169	3.6
					58	748	13	7		20	11		14161	25161	2.5
			FAS 230 NEAR STANFORD												
US 87	36	2		22.0	60	928	8	3		11	3		6516	9516	1.5
					59	842	12	2		14	2		8820	10820	2.1
					58	808	12	7		19	10		16580	26580	2.9
			HOBSON CITY LIMITS												
US 87	36	3		.2	60	CITY									
					59	CITY									
					58	CITY									
			HOBSON CITY LIMITS												
US 87	36	4		5.5	60	1072	3	1		4	1		2300	3300	1.9
					59	990	5	1	1	7	9	1	6980	37980	3.5
					58	1003	4	1	2	7	4	3	11040	81040	3.5
			FERGUS CO. LINE												
US 87	8	1		.5	60	1050				NONE					
					59	949	1			1			260	260	5.8
					58	1000				NONE					
			FAP 45-MONT. 19												
US 87	8	2		14.3	60	1202	10	7		17	11		9483	20483	2.7
					59	1133		4		4	7		1870	8870	.7
					58	1148	4	7		11	9		5955	14955	1.8
			LEWISTOWN SPUR												
US 87	8	3		1.9	60	992	3	2		5	2		3740	5740	7.3
					59	933	2			2			250	250	3.1
					58	915	1	1		2	1		1125	2125	3.2
			LEWISTOWN CITY LIMITS												
US 87	8	5		2.0	60	CITY									
					59	CITY									
					58	CITY									
			LEWISTOWN CITY LIMITS												
US 87	8	6		29.5	60	669	5	10		15	18		8565	26565	2.1
					59	647	12	4		16	6		8027	14027	2.3
					58	658	6	3		9	5		11055	16055	1.3
			FAP 16-US87												

FAP NO 15

ROUTE	CO. NO.	SEC. NO.	SECTION DESCRIPTION	SECTION LENGTH	YEAR	AVERAGE DAILY TRAFFIC	NUMBER OF ACCIDENTS P.D. ONLY	INJURY	FATAL	TOTAL	NO. OF PERSONS INJURED	KILLED	PROPERTY DAMAGE (DOLLARS)	ECONOMIC LOSS (DOLLARS)	RATE PER M.V.M.
			FAP 16-US87												
MO 20	8	8		10.4	60	339	3			3			1100	1100	2.3
					59	318	1			1			300	300	.8
					58	308	2	2		4	4		1825	5825	3.4
			PETROLEUM CO. LINE												
MO 20	55	1		12.3	60	274	5	2		7	3		3650	6650	5.7
					59	264	4	1		5	1		1790	2790	4.2
					58	293	2	2		4	4		2750	6750	3.0
			WINNETT CITY LIMITS												
MO 20	55	2		.9	60	CITY									
					59	CITY									
					58	CITY									
			WINNETT CITY LIMITS												
MO 20	55	3		21.7	60	289	4	3	1	8	4	1	15700	41700	3.5
					59	286	3			3			1350	1350	1.3
					58	294		1		1	2		900	2900	.4
			GARFIELD CO. LINE												
MO 20	50	1		30.2	60	221	5	2		7	3		5379	8379	2.9
					59	220	6	3		9	3		23470	26470	3.7
					58	251	7	4	1	12	7	1	13237	42237	4.3
			TOWN OF EDWARDS												
MO 20	50	2		23.5	60	249	8	2		10	2		22074	24074	4.7
					59	263	6	5	1	12	6	1	15895	43895	5.3
					58	278	10	1		11	1		3786	4786	4.6
			FAP 18-MONT. 22												
MO 20	50	3		.2	60	539	1			1			275	275	25.4
					59	562				NONE					
					58	464				NONE					
			JORDAN CITY LIMITS												
MO 20	50	4		.6	60	CITY									
					59	CITY									
					58	CITY									
			JORDAN CITY LIMITS												
MO 20	50	5		35.6	60	247	6			6			3606	3606	1.9
					59	207	3	2		5	2		1589	3589	1.9
					58	206	7		2	9	1	2	4509	49509	3.4
			MCCONE CO. LINE												
MO 20	41	1		19.0	60	251	1			1			240	240	.6
					59	206	1	1		2	1		25	1025	1.4
					58	213	1			1			450	450	.7
			FAS 253 NEAR BROCKWAY												

FAP NO 15

ROUTE	CO. NO.	SEC. NO.	SECTION DESCRIPTION	SECTION LENGTH	YEAR	AVERAGE DAILY TRAFFIC	NUMBER OF ACCIDENTS P.D. ONLY	INJURY	FATAL	TOTAL	NO. OF PERSONS INJURED	KILLED	PROPERTY DAMAGE (DOLLARS)	ECONOMIC LOSS (DOLLARS)	RATE PER M.V.M.
			FAS 253 NEAR BROCKWAY		60	384				NONE					
MO 20	41	2		10.9	59	376	3			3			1490	1490	2.0
					58	345		3		3	4		9050	13050	2.2
			CIRCLE CITY LIMITS		60	CITY									
MO 20	41	3		1.4	59	CITY									
					58	CITY									
			CIRCLE CITY LIMITS		60	510	4			4			4815	4815	2.1
MO 20S	41	4		10.2	59	477	3	2		5	3		1705	4705	2.8
					58	451	2			2			600	600	1.2
			DAWSON CO. LINE		60	398	2	2		4	3		2000	5000	1.8
MO 20S	16	6		15.0	59	392	4	3		7	3		25973	28973	3.3
					58	404	2		1	3	1	1	5600	28600	1.4
			TOWN OF LINDSAY		60	673	8	4	1	13	4	1	13708	39708	2.5
MO 20S	16	7		21.4	59	627	9	4		13	12		7675	19675	2.7
					58	606	5			5			903	903	1.1
			FAP 17-US10		60	4788	4	1		5	1		2203	3203	4.1
S 10	16	2		.7	59	4913	7	4		11	5		9590	14590	8.8
					58	4573	8	1		9	1		3250	4250	7.7
			FAP 20-MONT. 16		60	5804	5	2		7	3		4195	7195	4.1
S 10	16	3		.8	59	6935	15	2		17	3		6250	9250	8.4
					58	6854	15			15			3756	3756	7.5
			GLENDIVE CITY LIMITS		60	CITY									
O 10	16	4		1.5	59	CITY									
					58	CITY									
			GLENDIVE CITY LIMITS		60	1160	13	2		15	3		4239	7239	1.7
S 10	16	5		21.0	59	1036	15	1		16	3		53046	56046	2.0
					58	1026	9	6	2	17	14	2	16518	74518	2.2
			WIBAUX CO. LINE		60	1141	4	1		5	1		4210	5210	1.8
S 10	52	1		6.5	59	1082	4			4			2035	2035	1.6
					58	986	2	1		3	2		1820	3820	1.3
			WIBAUX CITY LIMITS												

FAP NO 15

ROUTE	CO. NO.	SEC. NO.	SECTION DESCRIPTION	SECTION LENGTH	YEAR	AVERAGE DAILY TRAFFIC	NUMBER OF ACCIDENTS P.D. ONLY	INJURY	FATAL	TOTAL	NO. OF PERSONS INJURED	KILLED	PROPERTY DAMAGE (DOLLARS)	ECONOMIC LOSS (DOLLARS)	RATE PER M.V.M.
			WIBAUX CITY LIMITS												
MO 10	52	2		1.1	60	CITY									
					59	CITY									
					58	CITY									
			WIBAUX CITY LIMITS												
US 10	52	3		7.7	60	1135	3	2		5	4		3200	7200	1.6
					59	1108	1			1			100	100	.3
					58	1091	3			3			450	450	1.0
			MONTANA-N.D. LINE												
			LEWISTOWN SPUR												
			FAP 15-US 87												
	8	4		2.4	60	613		1		1	2		1400	3400	1.9
					59	533	1	1	1	3	2	2	3102	49102	6.4
					58	543				NONE					
			LEWISTOWN CITY LIMITS												
	8	5		.5	60	CITY									
					59	CITY									
					58	CITY									
			FAP 43 MONT 19												
			**GLENDIVE LOOP **												
			FAP 15 US 10												
	16	3		1.0	60	2907	2			2			500	500	1.9
					59	3312				NONE					
					58	6854				NONE					
			GLENDIVE CITY LIMITS												
	16	4		.3	60	CITY									
					59	CITY									
					58	CITY									
			FAP 15 IN GLENDIVE												

ROUTE	CO. NO.	SEC. NO.	SECTION DESCRIPTION	SECTION LENGTH	YEAR	AVERAGE DAILY TRAFFIC	NUMBER OF ACCIDENTS P.D. ONLY	INJURY	FATAL	TOTAL	NO. OF PERSONS INJURED	KILLED	PROPERTY DAMAGE (DOLLARS)	ECONOMIC LOSS (DOLLARS)	RATE PER M.V.M.
			MONT.-WYOMING STATE LINE												
US 87	22	7		22.6	60	884	9	4		13	6		10388	16388	1.8
					59	831	6	6		12	10		8800	18800	1.8
					58	812	12	5		17	6		4620	10620	2.5
			FAS 463 NEAR LODGEGRASS												
US 87	22	9		19.2	60	1145	8		3	11	4	3	21899	91899	1.4
					59	1112	10	3		13	3		76980	79980	1.7
					58	996	14	1		15	1		4691	5691	2.1
			FAP 37-MONT. 8												
US 87	22	4		12.7	60	1781	9	4		13	6		8491	14491	1.6
					59	1659	14	5		19	8		11595	19595	2.5
					58	1577	9	3		12	3		5660	8660	1.6
			FAS 384												
US 87	22	3		1.6	60	2472	3	1		4	2		1145	3145	2.8
					59	2269	3			3			825	825	2.3
					58	2020	7	1	1	9	7	1	3446	32446	7.6
			HARDIN CITY LIMITS												
US 87	22	2		1.0	60	CITY									
					59	CITY									
					58	CITY									
			HARDIN CITY LIMITS												
US 87	22	1		22.2	60	1234	18	7		25	10		16140	26140	2.5
					59	1104	14	9	1	24	15	1	33625	70625	2.7
					58	1104	13	3		16	8		13885	21885	1.8
			YELLOWSTONE CO. LINE												
US 87	3	18		25.9	60	1610	34	11		45	14		30688	44688	3.0
					59	1498	44	13	2	59	26	2	35551	105551	4.2
					58	1535	36	11		47	11		63298	74298	3.2
			FAP 2-US10												
US 87	3	10		3.5	60	6600	30	13	1	44	19	1	22656	63656	5.2
					59	6029	34	6		40	8		18676	26676	5.2
					58	5893	25	8		33	12		14717	26717	4.4
			FAP 2-US10												
US 87	3	19		20.4	60	768	8	4		12	4		7998	11998	2.1
					59	697	7	5		12	5		14630	19630	2.3
					58	705	5	3	1	9	5	1	6960	33960	1.7
			MUSSELSHELL CO. LINE												
US 87	23	10		22.5	60	672	15	4		19	5		20323	25323	3.4
					59	646	15	2		17	3		10208	13208	3.2
					58	628	17	6	1	24	10	1	12132	44132	4.7
			TOWN OF KLEIN												

FAP NO 16

ROUTE	CO. NO.	SEC. NO.	SECTION DESCRIPTION	SECTION LENGTH	YEAR	AVERAGE DAILY TRAFFIC	NUMBER OF ACCIDENTS P.D. ONLY	INJURY	FATAL	TOTAL	NO. OF PERSONS INJURED	KILLED	PROPERTY DAMAGE (DOLLARS)	ECONOMIC LOSS (DOLLARS)	RATE PER M.V.M
			TOWN OF KLEIN												
					60	1378	3			3			895	895	2.0
US 87	23	11		3.0	59	1178	2			2			611	611	1.6
					58	1255	2	1		3	1		1904	2904	2.2
			FAP 14-US12												
					60	2051	3	1		4	1		850	1850	5.3
US 87	23	4		1.0	59	1960	2	1		3	1		260	1260	4.2
					58	2122	1	2		3	2		768	2768	3.9
			ROUNDUP CITY LIMITS												
					60	CITY									
US 87	23	5		1.7	59	CITY									
					58	CITY									
			ROUNDUP CITY LIMITS												
					60	613	6	3		9	3		4970	7970	1.9
US 87	23	12		20.8	59	559	6	4		10	5		6505	11505	2.4
					58	501	7	2		9	3		5250	8250	2.4
			PETROLEUM CO. LINE												
					60	315	3	1		4	1		2960	3960	7.1
US 87	55	4		4.9	59	300	4			4			5055	5055	7.5
					58	295		1		1	1		750	1750	1.9
			FERGUS CO. LINE												
					60	343	4	1	1	6	1	1	3650	26650	2.7
US 87	8	16		18.0	59	334	5	3		8	4		2609	6609	3.6
					58	293	4	3		7	5		4890	9890	3.6
			GRASS RANGE CITY LIMITS												
					60	CITY									
US 87	8	17		.5	59	CITY									
					58	CITY									
			GRASS RANGE CITY LIMITS												
					60	671				NONE					
US 87	8	7		1.1	59	575				NONE					
					58	560	2	1		3	1		1215	2215	13.3
			FAP 15-MONT. 20												
					60	79				NONE					
MO 19	8	18		21.0	59	30				NONE					
					58	32				NONE					
			FAP 43-MONT. 19												
					60	160	2	1		3	2		1325	3325	2.4
MO 19	8	20		21.4	59	92	3	2		5	3		2312	5312	7.0
					58	33	1			1			350	350	3.9
			PHILLIPS CO. LINE												

FAP NO 16

ROUTE	CO. NO.	SEC. NO.	SECTION DESCRIPTION	SECTION LENGTH	YEAR	AVERAGE DAILY TRAFFIC	NUMBER OF ACCIDENTS P.D. ONLY	INJURY	FATAL	TOTAL	NO. OF PERSONS INJURED	KILLED	PROPERTY DAMAGE (DOLLARS)	ECONOMIC LOSS (DOLLARS)	RATE PER M.V.M.
			PHILLIPS CO. LINE												
MO 19	11	9		33.8	60	131	2	1		3	1		1249	2249	1.9
					59	95				NONE					
					58	45	3			3			588	588	5.4
			CO. RD. TO DODSON												
MO 19	11	10		34.0	60	181	3	1	1	5	2	1	3025	27025	2.2
					59	177	3	2		5	4		2800	6800	2.3
					58	154	5	1		6	1		3150	4150	3.1
			FAS 363												
MO 19	11	11		1.1	60	612	3	1	1	5	3	1	4110	29110	20.3
					59	484	1	2		3	2		1870	3870	15.4
					58	500	2	1		3	1		2525	3525	14.9
			MALTA CITY LIMITS												
MO 19	11	5		.7	60	CITY									
					59	CITY									
					58	CITY									
			FAP 1-US2												

FAP NO 17

ROUTE	CO. NO.	SEC. NO.	SECTION DESCRIPTION	SECTION LENGTH	YEAR	AVERAGE DAILY TRAFFIC	NUMBER OF ACCIDENTS P.D. ONLY	INJURY	FATAL	TOTAL	NO. OF PERSONS INJURED	KILLED	PROPERTY DAMAGE (DOLLARS)	ECONOMIC LOSS (DOLLARS)	RATE PER M.V.M.
			FAP 2-US10-MILES CITY												
					60	1192	10	4		14	5		8190	13190	1.4
US 10	14	9		22.3	59	1183	11	8		19	11		13940	24940	2.0
					58	1146	14	8	1	23	11	1	14403	47403	2.5
			PRAIRIE COUNTY LINE												
					60	1156	5	5		10	5		8690	13690	1.8
US 10	45	1		13.2	59	1045	9	3		12	4		4806	8806	2.4
					58	1018	4	2	2	8	4	2	7550	55550	1.6
			TERRY CITY LIMITS												
					60	CITY									
US 10	45	2		1.0	59	CITY									
					58	CITY									
			TERRY CITY LIMITS												
					60	1066	9		2	11	8	2	9015	61015	1.9
US 10	45	4		14.6	59	1065	6	6		12	9		19040	28040	2.1
					58	1004	8	6	2	16	12	2	14655	70655	3.0
			DAWSON CO. LINE												
					60	1133	9	4		13	4		7510	11510	1.5
US 10	16	1		20.9	59	1112	13	3		16	5		19450	24450	1.9
					58	1020	5	7	1	13	11	1	21700	54070	1.5
			FAP 15-MONT. 20S												

FAP NO 18

ROUTE	CO. NO.	SEC. NO.	SECTION DESCRIPTION	SECTION LENGTH	YEAR	AVERAGE DAILY TRAFFIC	NUMBER OF ACCIDENTS P.D. ONLY	INJURY	FATAL	TOTAL	NO. OF PERSONS INJURED	KILLED	PROPERTY DAMAGE (DOLLARS)	ECONOMIC LOSS (DOLLARS)	RATE PER M.V.M.
			FAP 2-US10-MILES CITY												
MO 22	14	2		1.0	60	CITY									
					59	CITY									
					58	CITY									
			MILES CITY CITY LIMITS												
MO 22	14	8		19.2	60	393	5	3		8	4		5647	9647	2.9
					59	362	5	1		6	1		2006	3006	2.4
					58	341	4	1		5	1		1241	2241	2.1
			ROSEBUD CO. LINE												
MO 22	29	8		18.0	60	201	1	2		3	2		1650	3650	2.3
					59	194	1			1			250	250	.8
					58	180	1	1		2	1		1000	2000	1.7
			GARFIELD CO. LINE												
MO 22	50	6		45.0	60	180	4	3	1	8	3	1	7334	32334	2.7
					59	176	2	1		3	1		2225	3225	1.0
					58	166	9		1	10		3	7875	73875	3.7
			FAP 15-MONT. 20-JORDAN												

FAP NO 19

ROUTE	CO. NO.	SEC. NO.	SECTION DESCRIPTION	SECTION LENGTH	YEAR	AVERAGE DAILY TRAFFIC	NUMBER OF ACCIDENTS P.D. ONLY	INJURY	FATAL	TOTAL	NO. OF PERSONS INJURED	KILLED	PROPERTY DAMAGE (DOLLARS)	ECONOMIC LOSS (DOLLARS)	RATE PER M.V.M.
			FAP 2-US10-CRACKERVILLE												
US 10A	30	5		7.4	60	2024	13	8	1	22	15	1	15145	52145	4.0
					59	2064	8	8		16	9		10651	19651	2.9
					58	2240	14	8		22	9		12635	21635	3.6
			FAP 47-MONT. 48												
US 10A	30	11		1.3	60	3866	4			4			822	822	2.2
					59	3958		1		1	1		2000	3000	.5
					58	4026	2		1	3		1	791	22791	1.6
			ANACONDA CITY LIMITS												
US 10A	30	2		2.8	60	CITY									
					59	CITY									
					58	CITY									
			ANACONDA CITY LIMITS												
US 10A	30	1		17.6	60	975	13	9	2	24	16	2	14390	74390	3.8
					59	992	13	7	1	21	13	1	22958	57958	3.3
					58	1016	26	15		41	20		28723	48723	6.3
			GRANITE CO. LINE												
US 10A	46	6		4.0	60	369	4			4			4000	4000	7.4
					59	331	1			1			1000	1000	2.1
					58	372	7	1		8	1		4744	5744	14.7
			FAP 35-MONT. 38												
US 10A	46	7		6.7	60	433	2	1	1	4	3	1	1763	26763	3.8
					59	361	2		1	3	3	1	2075	27075	3.4
					58	378	1	1		2	1		485	1485	2.2
			ROAD TO PHILIPSBURG												
US 10A	46	10		11.2	60	377		1		1	1		600	1600	.6
					59	314	5	1	1	7	1	1	3575	26575	5.5
					58	351		2		2	3		1654	4654	1.4
			TOWN OF MAXVILLE												
US 10A	46	11		13.9	60	417	8			8			3750	3750	3.8
					59	430	9	2		11	2		4900	6900	5.0
					58	407	11	2	1	14	5	1	7675	34675	6.8
			DRUMMOND CITY LIMITS												
US 10A	46	2		.3	60	CITY									
					59	CITY									
					58	CITY									
			FAP 2-US10												

FAP NO 20

ROUTE	CO. NO.	SEC. NO.	SECTION DESCRIPTION	SECTION LENGTH	YEAR	AVERAGE DAILY TRAFFIC	NUMBER OF ACCIDENTS P.D. ONLY	INJURY	FATAL	TOTAL	NO. OF PERSONS INJURED	KILLED	PROPERTY DAMAGE (DOLLARS)	ECONOMIC LOSS (DOLLARS)	RATE PER M.V.M.
			FAP 15-US10-GLENDIVE												
10 16	16	8		3.7	60	1285	3	1		4	1		2058	3058	2.3
					59	1235	2	2		4	3		2625	5625	2.4
					58	1336	6			6			2225	2225	3.3
			FAS 254 TO BLOOMFIELD												
10 16	16	9		19.4	60	673	9	1	1	11	2	1	14455	38455	2.3
					59	640	9	2		11	2		5515	7515	2.4
					58	684	11	6		17	6		7997	13997	3.5
			RICHLAND CO. LINE												
10 16	27	4		26.9	60	975	14	3		17	4		11314	15314	1.8
					59	908	24	4	2	30	5	3	26277	97277	3.4
					58	880	12	4		16	4		7115	11115	1.9
			FAP 51-MONT. 20												
0 16	27	5		1.8	60	2415	2	3		5	4		3751	7751	3.2
					59	2192	5	2		7	2		2270	4270	4.9
					58	2317	5			5			1590	1590	3.3
			SIDNEY CITY LIMITS												
0 16	27	6		.8	60	CITY									
					59	CITY									
					58	CITY									
			SIDNEY CITY LIMITS												
0 23	27	7		10.3	60	1585	8	6	1	15	7	1	10981	39981	2.5
					59	1535	6	1		7	2		3407	5407	1.2
					58	1609	6	1		7	2		3500	5500	1.2
			FAIRVIEW CITY LIMITS												
0 23	27	8		1.1	60	CITY									
					59	CITY									
					58	CITY									
			FAIRVIEW CITY LIMITS												
0 23	27	11		.3	60	1210	1			1			175	175	7.5
					59	1012				NONE					
					58	954				NONE					
			MONT. N.DAK. LINE												

FAP NO 21

ROUTE	CO. NO.	SEC. NO.	SECTION DESCRIPTION	SECTION LENGTH	YEAR	AVERAGE DAILY TRAFFIC	NUMBER OF ACCIDENTS P.D. ONLY	INJURY	FATAL	TOTAL	NO. OF PERSONS INJURED	KILLED	PROPERTY DAMAGE (DOLLARS)	ECONOMIC LOSS (DOLLARS)	RATE PER M.V.M.
			FAP 3-US89-NEAR VAUGHN												
US 91	2	18		10.7	60	1221	6	3		9	3		6075	9075	1.9
					59	1264	6	3		9	4		4590	8590	1.8
					58	1318	2	4		6	5		10850	15850	1.2
			TETON CO. LINE												
US 91	31	9		10.8	60	1143	6	1		7	2		3200	5200	1.6
					59	1111	7	3	1	11	3	1	6307	31307	2.5
					58	1062	3	8		11	11		8280	19280	2.6
			FAS 221 NEAR DUTTON												
US 91	31	11		11.0	60	1171	11	4		15	7		6715	13715	3.2
					59	1250	5	3		8	6		3460	9460	1.6
					58	1239	2			2			150	150	.4
			PONDERA CO. LINE												
US 91	26	4		15.0	60	1430	10	1	1	12	1	1	10460	33460	1.5
					59	1367	9	6		15	7		27100	34100	2.0
					58	1311	4	2	1	7	4	1	5023	31023	1.0
			FAS 219												
US 91	26	5		.6	60	2270	1	1	1	3	1	1	2125	25125	6.0
					59	2160	2			2			250	250	4.2
					58	2126	1			1			510	510	2.1
			CONRAD CITY LIMITS												
US 91	26	6		.9	60	CITY									
					59	CITY									
					58	CITY									
			CONRAD CITY LIMITS												
US 91	26	7		9.0	60	1623	3	2		5	4		3525	7525	.9
					59	1657	9	3	1	13	4	1	5868	31868	2.4
					58	1542	4	4		8	8		2560	10560	1.6
			FAS 216 TO VALIER												
US 91	26	9		6.6	60	1051	3	1		4	1		3925	4925	1.6
					59	1162	8	4		12	4		9925	13925	4.3
					58	1028	4	1	1	6	2	1	2365	26365	2.4
			TOOLE CO. LINE												
US 91	21	4		9.1	60	1120	7	1		8	1		5824	6824	2.2
					59	1183	5	3		8	4		4500	8500	2.0
					58	1061	4	4		8	5		4337	9337	2.3
			FAP 1-US2												
US 91	21	5		15.8	60	978	3	5		8	6		5120	11120	1.4
					59	1044	14	4		18	7		18060	25060	3.0
					58	995	6	3		9	9		7685	16685	1.6
			FAS 215 TO KEVIN												

FAP NO 21

ROUTE	CO. NO.	SEC. NO.	SECTION DESCRIPTION	SECTION LENGTH	YEAR	AVERAGE DAILY TRAFFIC	NUMBER OF ACCIDENTS P.D. ONLY	INJURY	FATAL	TOTAL	NO. OF PERSONS INJURED	KILLED	PROPERTY DAMAGE (DOLLARS)	ECONOMIC LOSS (DOLLARS)	RATE PER M.V.M.
			FAS 215 TO KEVIN												
US 91	21	6		9.9	60	923	3	2		5	9		1850	10850	1.5
					59	834	5	4		9	4		6760	10760	3.0
					58	910	2	5	1	8	9	1	5780	36780	2.4
			SUNBURST CITY LIMITS												
US 91	21	7		1.2	60	CITY									
					59	CITY									
					58	CITY									
			SUNBURST CITY LIMITS												
US 91	21	8		7.7	60	655	5	2		7	2		2850	4850	3.8
					59	582	2	1		3	1		725	1725	1.8
					58	623	1			1			60	60	.6
			FAS 214-SWEETGRASS												
US 91	21	9		.1	60	573				NONE					
					59	491				NONE					
					58	528				NONE					
			MONTANA-CANADA LINE												

FAP NO 22

ROUTE	CO. NO.	SEC. NO.	SECTION DESCRIPTION	SECTION LENGTH	YEAR	AVERAGE DAILY TRAFFIC	NUMBER OF ACCIDENTS P.D. ONLY	INJURY	FATAL	TOTAL	NO. OF PERSONS INJURED	KILLED	PROPERTY DAMAGE (DOLLARS)	ECONOMIC LOSS (DOLLARS)	RATE PER M.V.M.
			FAP 32-MONT. 13		60	CITY									
MO 13	37	2		.5	59	CITY									
					58	CITY									
			SCOBEY CITY LIMITS												
					60	449	3	1		4	1		1425	2425	2.2
MO 13	37	3		11.1	59	498	1	1		2	1		485	1485	1.0
					58	476	4			4			850	850	2.1
			FAP 31-MONT. 13												
					60	295		2		2	4		525	4525	2.9
MO 5	37	4		6.5	59	276	1	1		2	7		1500	8500	3.1
					58	323	2			2			490	490	2.6
			SHERIDAN CO. LINE												
					60	333	1	1		2	3		1150	4150	1.3
MO 5	34	1		12.4	59	328	3	1		4	1		4950	5950	2.7
					58	368	6	1		7	1		3040	4040	4.2
			FAS 374 TO OUTLOOK												
					60	553	3	1		4	1		11195	12195	1.8
MO 5	34	2		10.9	59	564	2	1		3	1		3300	4300	1.3
					58	571	6	1		7	2		4060	6060	3.1
			PLENTYWOOD CITY LIMITS												
					60	CITY									
MO 5	34	3		1.2	59	CITY									
					58	CITY									
			PLENTYWOOD CITY LIMITS												
					60	1155	2	1		3	1		2640	3640	7.1
MO 5	34	4		1.0	59	1104	2			2			465	465	5.0
					58	1183	2			2			209	209	4.6
			FAP 30-MONT. 5												
					60	705	7	4		11	5		3875	8875	3.4
MO 16	34	10		12.6	59	710	5	1		6	3		4050	7050	1.8
					58	706	5	2		7	5		6275	11275	2.2
			FAS 258 NEAR RESERVE												
					60	535	4			4			907	907	2.5
MO 16	34	9		8.2	59	527	3	2		5	3		3605	6605	3.2
					58	569	1	3		4	4		5840	9840	2.3
			MEDICINE LAKE CITY LIMITS												
					60	CITY									
MO 16	34	8		.2	59	CITY									
					58	CITY									
			MEDICINE LAKE CITY LIMITS												

FAP NO 22

ROUTE	CO. NO.	SEC. NO.	SECTION DESCRIPTION	SECTION LENGTH	YEAR	AVERAGE DAILY TRAFFIC	NUMBER OF ACCIDENTS P.D. ONLY	INJURY	FATAL	TOTAL	NO. OF PERSONS INJURED	KILLED	PROPERTY DAMAGE (DOLLARS)	ECONOMIC LOSS (DOLLARS)	RATE PER M.V.M.
			MEDICINE LAKE CITY LIMITS												
MO 16	34	7		7.5	60	488	4	2	1	7	8	2	4135	56135	5.2
					59	517	1			1			150	150	.7
					58	479	1	2		3	2		1600	3600	2.3
			ROOSEVELT CO. LINE												
MO 16	17	16		3.4	60	531	1	1		2	2		2350	4350	3.0
					59	567	1			1			100	100	1.4
					58	481	1			1			20	20	1.7
			FROID CITY LIMITS												
MO 16	17	15		.6	60	CITY									
					59	CITY									
					58	CITY									
			FROID CITY LIMITS												
MO 16	17	14		12.6	60	638	1	3		4	4		980	4980	1.4
					59	668	4	1		5	1		2595	3595	1.6
					58	615	5			5			1150	1150	1.8
			CULBERTSON CITY LIMITS												
MO 16	17	10		1.1	60	CITY									
					59	CITY									
					58	CITY									
			CULBERTSON CITY LIMITS												
MO 16	17	13		2.4	60	492	1			1			345	345	2.3
					59	531	1	1	1	3	2	1	900	24900	6.4
					58	507	1	1		2	1		1675	2675	4.5
			RICHLAND CO. LINE												
MO 16	27	10		21.0	60	451	3	1		4	2		2225	4225	1.2
					59	470	6	4		10	5		4445	9445	2.8
					58	404	6	1	2	9	3	2	6865	53865	2.9
			FAS 201 TO FAIRVIEW												
MO 16	27	9		12.2	60	699	1	1		2	1		1125	2125	.6
					59	669	2	1		3	1		1116	2116	1.0
					58	592	2	3		5	5		3875	8875	1.9
			SIDNEY CITY LIMITS												
MO 16	27	6		.8	60	CITY									
					59	CITY									
					58	CITY									
			FAP 20-MONT. 16												

FAP NO 23

ROUTE	CO. NO.	SEC. NO.	SECTION DESCRIPTION	SECTION LENGTH	YEAR	AVERAGE DAILY TRAFFIC	NUMBER OF ACCIDENTS P.D. ONLY	INJURY	FATAL	TOTAL	NO. OF PERSONS INJURED	KILLED	PROPERTY DAMAGE (DOLLARS)	ECONOMIC LOSS (DOLLARS)	RATE PER M.V.M.
			FAP 2-US10												
US 212	14	2		.8	60	CITY									
					59	CITY									
					58	CITY									
			MILES CITY CITY LIMITS												
US 212	14	7		11.9	60	602	4	5		9	8		6635	14635	3.4
					59	623	5	5		10	8		11800	19800	3.7
					58	641	6		1	7		1	2239	24239	2.5
			FAS 332 TO GARLAND												
US 212	14	6		37.8	60	316	9	2	1	12	3	1	4420	29420	2.8
					59	346	11	4		15	4		27475	31475	3.1
					58	382	6	1		7	2		3084	5084	1.3
			POWDER RIVER CO. LINE												
US 212	9	8		25.7	60	300	3			3			1870	1870	1.1
					59	311	8	1		9	2		13325	15325	3.1
					58	281	4			4			1750	1750	1.5
			FAP 37-MONT. 8												
US 212	9	2		2.8	60	665				NONE					
					59	681	2	1		3	4		2575	6575	4.3
					58	644	5	1		6	2		2826	4826	9.1
			BROADUS CITY LIMITS												
US 212	9	4		.5	60	CITY									
					59	CITY									
					58	CITY									
			BROADUS CITY LIMITS												
US 212	9	6		3.4	60	594	3			3			1225	1225	4.1
					59	573	2			2			460	460	2.8
					58	527	1			1			376	376	1.5
			FAS 319												
US 212	9	7		18.5	60	369	4	3		7	5		8933	13933	2.8
					59	345	5	1	1	7	2	1	22300	46300	3.0
					58	281	5			5			3340	3340	2.6
			CARTER CO. LINE												
US 212	42	1		35.4	60	395	7	2		9	2		16900	18900	1.8
					59	361	4			4			3333	3333	.9
					58	295	5	2		7	4		5550	9550	1.8
			FAS 323 NEAR ALZADA												
US 212	42	2		2.9	60	522				NONE					
					59	475				NONE					
					58	439				NONE					
			MONTANA-WYOMING LINE												

FAP NO 24

ROUTE	CO. NO.	SEC. NO.	SECTION DESCRIPTION	SECTION LENGTH	YEAR	AVERAGE DAILY TRAFFIC	NUMBER OF ACCIDENTS P.D. ONLY	INJURY	FATAL	TOTAL	NO. OF PERSONS INJURED	KILLED	PROPERTY DAMAGE (DOLLARS)	ECONOMIC LOSS (DOLLARS)	RATE PER M.V.M.
			FAP 2-US10 NEAR BONNER												
MO 20	4	13		31.9	60	1076	16	6		22	11		16442	27442	1.8
					59	1018	28	8	1	37	11	1	35191	68191	3.1
					58	953	24	7		31	9		26815	35815	2.8
			FAS 209 TO SEELEY LAKE												
MO 20	4	14		3.8	60	796	1	1		2	1		5200	6200	1.8
					59	739	3			3			1080	1080	2.9
					58	629	1			1			645	645	1.1
			POWELL CO. LINE												
MO 20	28	1		29.8	60	590	12	4		16	6		6098	12098	2.5
					59	572	9	6		15	7		7655	14655	2.4
					58	484	3		1	4		1	3430	25430	.8
			LEWIS & CLARK CO. LINE												
MO 20	5	15		6.0	60	686	7	1		8	1		5900	6900	5.3
					59	577	7	1		8	2		5406	7406	6.3
					58	540	3	2		5	2		5025	7025	4.2
			TOWN OF LINCOLN												
MO 20	5	16		11.5	60	751	10	2	1	13	2	1	7282	31282	4.1
					59	625	11	5	2	18	6	3	11533	83533	6.9
					58	611	4	3		7	7		3440	10440	2.7
			FAS 279 TO HELENA												
MO 20	5	17		26.1	60	470	4	5		9	7		2800	9800	2.0
					59	390	7	5		12	11		6576	17576	3.2
					58	373	11	2		13	2		3159	5159	3.7
			FAP 9-MONT. 287												
MO 20	5	18		7.8	60	497	3			3			250	250	2.1
					59	425	4			4			2000	2000	3.3
					58	369	2			2			650	650	1.9
			CASCADE CO. LINE												
MO 20	2	16		10.6	60	490	2	4		6	5		6150	11150	3.2
					59	432	4			4			1510	1510	2.4
					58	396	3	1		4	1		4650	5650	2.6
			AUGUSTA SPUR MONT. 21												
MO 20	2	17		12.2	60	897	9	5	1	15	11	1	8372	41372	3.8
					59	827	14	5		19	7		4999	11999	5.2
					58	868	8	4		12	4		3214	7214	3.1
			FAP 3-US89-SUN RIVER												
			AUGUSTA SPUR												
			FAP 9-MONT. 287-AUGUSTA												

FAP NO 24

ROUTE	CO. NO.	SEC. NO.	SECTION DESCRIPTION	SECTION LENGTH	YEAR	AVERAGE DAILY TRAFFIC	NUMBER OF ACCIDENTS P.D. ONLY	INJURY	FATAL	TOTAL	NO. OF PERSONS INJURED	KILLED	PROPERTY DAMAGE (DOLLARS)	ECONOMIC LOSS (DOLLARS)	RATE PER M.V.M.
MO 21	5	19	FAP 9-MONT. 287-AUGUSTA	15.4	60	183	4			4			5275	5275	3.9
					59	176	3	3		6	4		1835	5835	6.1
					58	163	1			1			125	125	1.1
MO 21	2	15	CASCADE CO. LINE	5.6	60	224	3			3			2750	2750	6.6
					59	223				NONE					
					58	222		1		1	1		1600	2600	2.2
			FAP 24-MONT. 20-SIMMS												

FAP NO 25

ROUTE	CO. NO.	SEC. NO.	SECTION DESCRIPTION	SECTION LENGTH	YEAR	AVERAGE DAILY TRAFFIC	NUMBER OF ACCIDENTS P.D. ONLY	INJURY	FATAL	TOTAL	NO. OF PERSONS INJURED	KILLED	PROPERTY DAMAGE (DOLLARS)	ECONOMIC LOSS (DOLLARS)	RATE PER M.V.M.
			FAP 15-MONT. 20												
MO 13	41	3		.2	60	CITY									
					59	CITY									
					58	CITY									
			CIRCLE CITY LIMITS												
MO 13	41	6		34.2	60	445	8	3	1	12	7	1	5670	34670	2.2
					59	440	12	4		16	8		11304	19304	2.9
					58	462	5	1		6	2		2275	4275	1.0
			FAS 201												
MO 13	41	7		12.1	60	540	5	2		7	2		3178	5178	2.9
					59	543	1	2		3	2		2000	4000	1.3
					58	588	1	3		4	8		2850	10850	1.5
			ROOSEVELT CO. LINE												
MO 13	17	18		.4	60	750	4			4			1570	1570	36.5
					59	730	2			2			275	275	18.8
					58	833				NONE					
			FAP 32-MONT. 13												
MO 13W	17	17		5.5	60	845	2	1		3	1		2400	3400	1.8
					59	838	5	2		7	2		2950	4950	4.2
					58	912	6	1		7	4		3057	7057	3.8
			WOLF POINT CITY LIMITS												
MO 13W	17	2		.6	60	CITY									
					59	CITY									
					58	CITY									
			FAP 1-US2												

FAP NO 26

ROUTE	CO. NO.	SEC. NO.	SECTION DESCRIPTION	SECTION LENGTH	YEAR	AVERAGE DAILY TRAFFIC	NUMBER OF ACCIDENTS				NO. OF PERSONS		PROPERTY DAMAGE (DOLLARS)	ECONOMIC LOSS (DOLLARS)	RATE PER M.V.M.
							P.D. ONLY	INJURY	FATAL	TOTAL	INJURED	KILLED			
MO 23	27	3	FAP 20-MONT. 16-SIDNEY	7.7	60	302	2			2			1900	1900	2.4
					59	277	2	1		3	1		828	1828	3.9
			MONT.-N.DAK. LINE		58	280	3			3			700	700	3.8

FAP NO 27

ROUTE	CO. NO.	SEC. NO.	SECTION DESCRIPTION	SECTION LENGTH	YEAR	AVERAGE DAILY TRAFFIC	NUMBER OF ACCIDENTS P.D. ONLY	INJURY	FATAL	TOTAL	NO. OF PERSONS INJURED	KILLED	PROPERTY DAMAGE (DOLLARS)	ECONOMIC LOSS (DOLLARS)	RATE PER M.V.M.
			FAS 323 IN EKALAKA												
MO 7	42	3		1.1	60	CITY									
					59	CITY									
					58	CITY									
			EKALAKA CITY LIMITS												
MO 7	42	4		11.7	60	234	2	5		7	14		5475	19475	7.0
					59	246	4			4			1410	1410	3.8
					58	236	1			1			850	850	1.0
			FALLON CO. LINE												
MO 7	39	7		17.0	60	219	4	1		5	1		2000	3000	3.7
					59	226		1		1	1		800	1800	.7
					58	213	1			1			50	50	.8
			FAS 322 TO WEBSTER												
MO 7	39	8		5.6	60	551	1	2		3	3		1011	4011	2.7
					59	506	2			2			1375	1375	1.9
					58	488	2			2			1800	1800	2.0
			BAKER CITY LIMITS												
O 7	39	5		1.2	60	CITY									
					59	CITY									
					58	CITY									
			BAKER CITY LIMITS												
O 7	39	9		13.7	60	374	3	1		4	1		1781	2781	2.1
					59	361	4	1		5	1		3500	4500	2.8
					58	265	4	1		5	4		5250	9250	3.8
			FAS 336 TO OLLIE												
O 7	39	10		5.0	60	234	1	1		2	3		1300	4300	4.7
					59	210	2	1		3	1		5500	6500	7.8
					58	166				NONE					
			WIBAUX CO. LINE												
O 7	52	5		15.0	60	232	1			1			200	200	.8
					59	213	2			2			850	850	1.7
					58	186		1		1	1		150	1150	1.0
			FAS 413 TO ST.PHILLIP												
O 7	52	6		9.4	60	408	2	1		3	3		890	3890	2.1
					59	388		1		1	2		425	2425	.8
					58	327	2	1		3	1		1200	2200	2.7
			WIBAUX CITY LIMITS												
O 7	52	2		1.0	60	CITY									
					59	CITY									
					58	CITY									
			FAP 15 US10												

FAP NO 28

ROUTE	CO. NO.	SEC. NO.	SECTION DESCRIPTION	SECTION LENGTH	YEAR	AVERAGE DAILY TRAFFIC	NUMBER OF ACCIDENTS P.D. ONLY	INJURY	FATAL	TOTAL	NO. OF PERSONS INJURED	KILLED	PROPERTY DAMAGE (DOLLARS)	ECONOMIC LOSS (DOLLARS)	RATE PER M.V.M.
			COOKE CITY HIGHWAY												
US 312	10	1		8.7	60	455	3	1		4	1		2485	3485	2.8
					59	462	2			2			1100	1100	1.4
					58	506	4	1		5	2		3100	5100	3.1
			RED LODGE CITY LIMITS												
US 312	10	2		1.6	60	CITY									
					59	CITY									
					58	CITY									
			RED LODGE CITY LIMITS												
US 312	10	3		25.1	60	778	10	5		15	7		8692	15692	2.1
					59	770	14	5	2	21	7	2	10888	61888	3.0
					58	703	17	5		22	7		7817	14817	3.4
			JOLIET CITY LIMITS												
US 312	10	4		1.0	60	CITY									
					59	CITY									
					58	CITY									
			JOLIET CITY LIMITS												
US 312	10	5		5.4	60	978	1	2		3	2		5210	7210	1.6
					59	978	1	1		2	1		600	1600	1.0
					58	928	4	3		7	4		5375	9375	3.8
			FAP 4-US310-ROCKVALE												

FAP NO 29

ROUTE	CO. NO.	SEC. NO.	SECTION DESCRIPTION	SECTION LENGTH	YEAR	AVERAGE DAILY TRAFFIC	NUMBER OF ACCIDENTS P.D. ONLY	INJURY	FATAL	TOTAL	NO. OF PERSONS INJURED	KILLED	PROPERTY DAMAGE (DOLLARS)	ECONOMIC LOSS (DOLLARS)	RATE PER M.V.M.
			FAP 13-MONT. 287												
MO 34	25	11		.2	60	CITY									
					59	CITY									
					58	CITY									
			ENNIS CITY LIMITS												
MO 34	25	11		13.0	60	442	5	1		6	1		4265	5265	2.9
					59	446	2	1		3	2		1000	3000	1.4
					58	446	3	2	1	6	3	1	2475	27475	2.8
			VIRGINIA CITY CITY LIMITS												
MO 34	25	10		1.6	60	CITY									
					59	CITY									
					58	CITY									
			VIRGINIA CITY CITY LIMITS												
MO 34	25	9		8.4	60	381	4			4			2025	2025	3.4
					59	359	5	2		7	6		6740	12740	6.4
					58	330	1	1		2	2		1450	3450	2.0
			FAS 357												
MO 34	25	8		9.9	60	449	2	2		4	2		4010	6010	2.5
					59	491		1	1	2	2	2	6400	52400	1.1
					58	495	9	1		10	1		3315	4315	5.6
			SHERIDAN CITY LIMITS												
MO 34	25	7		1.1	60	CITY									
					59	CITY									
					58	CITY									
			SHERIDAN CITY LIMITS												
MO 34	25	6		8.0	60	700	4	1		5	1		3350	4350	2.4
					59	647	2	1		3	2		1850	3850	1.6
					58	634	2	1		3	1		1183	2183	1.6
			TWIN BRIDGES CITY LIMITS												
MO 41	25	5		1.0	60	CITY									
					59	CITY									
					58	CITY									
			TWIN BRIDGES CITY LIMITS												
MO 41	25	2		15.1	60	639	8	2		10	2		32272	34272	2.8
					59	609	7	4		11	6		7455	13455	3.3
					58	534	8	7		15	8		10225	18225	5.1
			SILVER BOW CO. LINE												
MO 41	1	11		1.5	60	296				NONE					
					59	307				NONE					
					58	325				NONE					
			JEFFERSON CO. LINE												

FAP NO 29

ROUTE	CO. NO.	SEC. NO.	SECTION DESCRIPTION	SECTION LENGTH	YEAR	AVERAGE DAILY TRAFFIC	NUMBER OF ACCIDENTS				NO. OF PERSONS		PROPERTY DAMAGE (DOLLARS)	ECONOMIC LOSS (DOLLARS)	RATE PER M.V.M.
							P.D. ONLY	INJURY	FATAL	TOTAL	INJURED	KILLED			
MO 41	51	9	JEFFERSON CO. LINE	5.9	60	320		1		1	1		300	1300	1.5
					59	332	1	1		2	2		1550	3550	2.8
			FAP 2-US10		58	351	2	1		3	3		1885	4885	4.0

FAP NO 30

ROUTE	CO. NO.	SEC. NO.	SECTION DESCRIPTION	SECTION LENGTH	YEAR	AVERAGE DAILY TRAFFIC	NUMBER OF ACCIDENTS P.D. ONLY	INJURY	FATAL	TOTAL	NO. OF PERSONS INJURED	KILLED	PROPERTY DAMAGE (DOLLARS)	ECONOMIC LOSS (DOLLARS)	RATE PER M.V.M.
			FAP 22-MONT. 16-PLENTYWOOD												
MO 5	34	5		23.4	60	323	1	1		2	2		1380	3380	.7
					59	315	7	3		10	3		6325	9325	3.7
					58	328	9	2		11	2		7905	9905	3.9
			WESTBY CITY LIMITS												
MO 5	34	6		.8	60	CITY									
					59	CITY									
					58	CITY									
			MONT.-N.DAK. LINE												

FAP NO 31

ROUTE	CO. NO.	SEC. NO.	SECTION DESCRIPTION	SECTION LENGTH	YEAR	AVERAGE DAILY TRAFFIC	NUMBER OF ACCIDENTS P.D. ONLY	INJURY	FATAL	TOTAL	NO. OF PERSONS INJURED	KILLED	PROPERTY DAMAGE (DOLLARS)	ECONOMIC LOSS (DOLLARS)	RATE PER M.V.M.
			FAP 22-MONT. 5												
					60	CITY									
MO 13	37	7		.3	59	CITY									
					58	CITY									
			FLAXVILLE CITY LIMITS												
					60	200	1			1			400	400	2.2
MO 13	37	5		6.2	59	200	1			1			150	150	2.2
					58	202				NONE					
			TOWN OF WHITETAIL												
					60	67	1			1			700	700	5.6
MO 13	37	6		7.3	59	72				NONE					
					58	96		1		1	1		700	1700	3.9
			MONTANA-CANADA LINE												

FAP NO 32

ROUTE	CO. NO.	SEC. NO.	SECTION DESCRIPTION	SECTION LENGTH	YEAR	AVERAGE DAILY TRAFFIC	NUMBER OF ACCIDENTS				NO. OF PERSONS		PROPERTY DAMAGE (DOLLARS)	ECONOMIC LOSS (DOLLARS)	RATE PER M.V.M.
							P.D. ONLY	INJURY	FATAL	TOTAL	INJURED	KILLED			
			FAP 25-MONT. 13W.												
0 13	17	19		3.7	60	168	2			2			566	566	8.8
					59	184				NONE					
					58	132	2			2			2300	2300	11.2
			FAP 1-US2												
0 13	17	20		31.5	60	271	7	1	1	9	1	1	6185	29185	2.9
					59	260	4	2		6	2		2663	4663	2.0
					58	253	5	1		6	1		3415	4415	2.1
			DANIELS CO. LINE												
0 13	37	1		15.6	60	312	2	2		4	5		2840	7840	2.3
					59	307	5		1	6		1	2750	24750	3.4
					58	291	1			1			60	60	.6
			SCOBEY CITY LIMITS												
0 13	37	2		.5	60	CITY									
					59	CITY									
					58	CITY									
			FAP 22 & FAS 248												

FAP NO 33

ROUTE	CO. NO.	SEC. NO.	SECTION DESCRIPTION	SECTION LENGTH	YEAR	AVERAGE DAILY TRAFFIC	NUMBER OF ACCIDENTS P.D. ONLY	INJURY	FATAL	TOTAL	NO. OF PERSONS INJURED	KILLED	PROPERTY DAMAGE (DOLLARS)	ECONOMIC LOSS (DOLLARS)	RATE PER M.V.M.
			FAP 1-US2 IN LIBBY												
					60	CITY									
MO 37	56	5		.6	59	CITY									
					58	CITY									
			CITY LIMITS OF LIBBY												
					60	223	13	3		16	8		6500	14500	3.5
MO 37	56	8		55.6	59	201	16	1		17	1		8330	9330	4.2
					58	205	13	2		15	4		8053	12053	3.6
			TOWN OF REXFORD												
					60	476	3			3			1178	1178	2.2
MO 37	56	9		8.0	59	466	1	1		2	1		250	1250	1.5
					58	460	3	6		9	9		5050	14050	6.7
			FAP 5-US93 NEAR EUREKA												

FAP NO 35

ROUTE	CO. NO.	SEC. NO.	SECTION DESCRIPTION	SECTION LENGTH	YEAR	AVERAGE DAILY TRAFFIC	NUMBER OF ACCIDENTS P.D. ONLY	INJURY	FATAL	TOTAL	NO. OF PERSONS INJURED	KILLED	PROPERTY DAMAGE (DOLLARS)	ECONOMIC LOSS (DOLLARS)	RATE PER M.V.M.
			FAP 7-US93 NEAR HAMILTON												
MO 38	13	1		8.4	60	209	2	2		4	2		2925	4925	6.2
					59	181				NONE					
					58	180				NONE					
			BITTERROOT NATL. FOREST												
MO 38	13	2		18.0	60	61				NONE					
					59	57				NONE					
					58	63	1			1			175	175	2.4
			GRANITE CO. LINE												
MO 38	46	5		28.0	60	92	1			1			491	491	1.1
					59	77	1			1			400	400	1.3
					58	95	1	1		2	1		1800	2800	2.1
			FAP 19-US10A												

FAP NO 36

ROUTE	CO. NO.	SEC. NO.	SECTION DESCRIPTION	SECTION LENGTH	YEAR	AVERAGE DAILY TRAFFIC	NUMBER OF ACCIDENTS P.D. ONLY	INJURY	FATAL	TOTAL	NO. OF PERSONS INJURED	KILLED	PROPERTY DAMAGE (DOLLARS)	ECONOMIC LOSS (DOLLARS)	RATE PER M.V.M.
			FAP 6-US10A NEAR PLAINS												
MO 28	35	10		16.4	60	368	2	2		4	3		1200	4200	1.8
					59	358	2			2			2000	2000	.9
					58	378	5	1		6	2		3675	5675	2.7
			FAS 382												
MO 28	35	11		2.6	60	555		1		1	1		120	1120	1.9
					59	493	2			2			350	350	4.3
					58	493	1			1			1000	1000	2.1
			HOT SPRINGS SPUR												
MO 28	35	13		12.2	60	315		1	1	2	4	2	2350	50350	1.4
					59	330	2	1		3	1		777	1777	2.0
					58	357	1		1	2	1	1	1850	24850	1.3
			LAKE CO. LINE												
MO 28	15	1		.5	60	256				NONE					
					59	251	1			1			450	450	21.8
					58	263				NONE					
			FLATHEAD CO. LINE												
MO 28	7	27		8.5	60	253				NONE					
					59	246	1			1			250	250	1.3
					58	277				NONE					
			LAKE CO. LINE												
MO 28	15	2		6.7	60	295	2			2			521	521	2.8
					59	239		4		4	8		2400	10400	6.8
					58	294				NONE					
			FAP 5-US93 NEAR ELMO												
			HOT SPRINGS SPUR												
			FAP 36-MONT. 28												
	35	12		1.7	60	824				NONE					
					59	748				NONE					
					58	748	1			1			200	200	2.2
			HOT SPRINGS CITY LIMITS												
	35			.3	60	CITY									
					59	CITY									
					58	CITY									
			THROUGH HOT SPRINGS												

FAP NO 37

ROUTE	CO. NO.	SEC. NO.	SECTION DESCRIPTION	SECTION LENGTH	YEAR	AVERAGE DAILY TRAFFIC	NUMBER OF ACCIDENTS P.D. ONLY	INJURY	FATAL	TOTAL	NO. OF PERSONS INJURED	KILLED	PROPERTY DAMAGE (DOLLARS)	ECONOMIC LOSS (DOLLARS)	RATE PER M.V.M.
			FAP 16-US87												
MO 8	22	5		25.6	60	430	7	3		10	3		9048	12048	2.5
					59	369	11	3		14	3		17775	20775	4.1
					58	344	5	1		6	1		19210	20210	1.9
			TOWN OF BUSBY												
MO 8	22	6		13.5	60	449	2	3		5	6		22615	28615	2.3
					59	386	6	2		8	2		14150	16150	4.2
					58	425	9	2	1	12	3	1	34300	59300	5.7
			ROSEBUD CO. LINE												
MO 8	29	9		3.3	60	505	1	1	1	3	3	1	21250	46250	4.9
					59	473	1		1	2		1	3603	25603	3.5
					58	483	3			3			1270	1270	5.2
			TOWN OF LAMEDEER												
MO 8	29	10		20.4	60	419	13	3	1	17	7	1	30543	59543	5.4
					59	329	11	1	2	14	4	3	37800	107800	5.7
					58	335	7	1		8	2		4500	6500	3.2
			TOWN OF ASHLAND												
MO 8	29	11		2.0	60	430	2			2			825	825	6.4
					59	360	1			1			65	65	3.8
					58	387				NONE					
			POWDER RIVER CO. LINE												
MO 8	9	1		39.1	60	316	6	1		7	1		2125	3125	1.6
					59	288	9	3		12	4		19480	23480	2.9
					58	260	8	2		10	2		9220	11220	2.7
			FAP 23-US212												

FAP NO 38

ROUTE	CO. NO.	SEC. NO.	SECTION DESCRIPTION	SECTION LENGTH	YEAR	AVERAGE DAILY TRAFFIC	NUMBER OF ACCIDENTS P.D. ONLY	INJURY	FATAL	TOTAL	NO. OF PERSONS INJURED	KILLED	PROPERTY DAMAGE (DOLLARS)	ECONOMIC LOSS (DOLLARS)	RATE PER M.V.M.
			FAP 5-US93-WHITEFISH												
					60	1275	6	3	1	10	6	1	7095	35095	4.8
MO 40	7	21		4.5	59	1232	4	2	1	7	6	2	7925	57925	3.5
					58	1202	3	1	1	5	2	1	1720	25720	2.5
			FAS 206 TO KALISPELL												
					60	2515	5		1	6	2	3	4300	72300	3.3
MO 40	7	22		2.0	59	2352	7	1		8	1		4075	5075	4.7
					58	2236	3	1		4	1		2860	3860	2.5
			COLUMBIA FALLS CITY LIMIT												
					60	CITY									
MO 40	7	23		.8	59	CITY									
					58	CITY									
			COLUMBIA FALLS CITY LIMIT												
					60	1680	3			3			297	297	2.9
MO 40	7	24		1.7	59	1795	10	4		14	8		6909	14909	12.6
					58	1698	3	1		4	1		2015	3015	3.8
			FAP 1-US2												

FAP NO 39

ROUTE	CO. NO.	SEC. NO.	SECTION DESCRIPTION	SECTION LENGTH	YEAR	AVERAGE DAILY TRAFFIC	NUMBER OF ACCIDENTS				NO. OF PERSONS		PROPERTY DAMAGE (DOLLARS)	ECONOMIC LOSS (DOLLARS)	RATE PER M.V.M.
							P.D. ONLY	INJURY	FATAL	TOTAL	INJURED	KILLED			
			FAP 3-US89 NEAR BABB												
					60	161				NONE					
10 17	38	15		14.3	59	154				NONE					
					58	116	1			1			500	500	1.7
			MONTANA-CANADA LINE												

FAP NO 40

ROUTE	CO. NO.	SEC. NO.	SECTION DESCRIPTION	SECTION LENGTH	YEAR	AVERAGE DAILY TRAFFIC	NUMBER OF ACCIDENTS				NO. OF PERSONS		PROPERTY DAMAGE (DOLLARS)	ECONOMIC LOSS (DOLLARS)	RATE PER M.V.M
							P.D. ONLY	INJURY	FATAL	TOTAL	INJURED	KILLED			
			FAP 10 IN GREAT FALLS												
					60	CITY									
US 87	2	4		.7	59	CITY									
					58	CITY									
			GREAT FALLS CITY LIMITS												
					60	3929	8	3		11	4		3640	7640	5.9
US 87	2	23		1.3	59	3736	5			5			910	910	2.8
					58	3628	8	1		9	1		3125	4125	5.2
			FAP 10-US87												

FAP NO 41

ROUTE	CO. NO.	SEC. NO.	SECTION DESCRIPTION	SECTION LENGTH	YEAR	AVERAGE DAILY TRAFFIC	NUMBER OF ACCIDENTS P.D. ONLY	INJURY	FATAL	TOTAL	NO. OF PERSONS INJURED	KILLED	PROPERTY DAMAGE (DOLLARS)	ECONOMIC LOSS (DOLLARS)	RATE PER M.V.M.
			FAP 11-US89												
US 87	2	5		1.2	60	5907				NONE					
					59	5330	1	1		2	1		375	1375	.9
					58	4400	2			2			99	99	1.0
			GREAT FALLS CITY LIMITS												
US 87	2	4		5.5	60	CITY									
					59	CITY									
					58	CITY									
			FAP 10-US87												

FAP NO 42

ROUTE	CO. NO.	SEC. NO.	SECTION DESCRIPTION	SECTION LENGTH	YEAR	AVERAGE DAILY TRAFFIC	NUMBER OF ACCIDENTS P.D. ONLY	INJURY	FATAL	TOTAL	NO. OF PERSONS INJURED	KILLED	PROPERTY DAMAGE (DOLLARS)	ECONOMIC LOSS (DOLLARS)	RATE PER M.V.M.
			FAP 15-MONT. 20-VAN NORMAN												
					60	NON	EX.								
MO 24	41	8		30.5	59	NON	EX.								
					58	NON	EX.								
			BEGIN STATE CONSTRUCTION												
					60	73				NONE					
MO 24	41	8		24.5	59	67	1	1		2	1		1200	2200	3.3
					58	46				NONE					
			VALLEY CO. LINE												
					60	576	11	5	3	19	11	4	15195	114195	4.7
MO 24	20	8		19.2	59	497	11	8	2	21	18	3	14495	98495	6.0
					58	537	19	5	1	25	11	1	13814	46814	6.6
			GLASGOW CITY LIMITS												
					60	CITY									
MO 24	20	2		.7	59	CITY									
					58	CITY									
			FAP 1-US2												

FAP NO 43

ROUTE	CO. NO.	SEC. NO.	SECTION DESCRIPTION	SECTION LENGTH	YEAR	AVERAGE DAILY TRAFFIC	NUMBER OF ACCIDENTS P.D. ONLY	INJURY	FATAL	TOTAL	NO. OF PERSONS INJURED	KILLED	PROPERTY DAMAGE (DOLLARS)	ECONOMIC LOSS (DOLLARS)	RATE PER M.V.M.
			FAP 15-US87												
MO 19	8	5		.5	60	CITY									
					59	CITY									
					58	CITY									
			LEWISTOWN CITY LIMITS												
MO 19	8	12		8.9	60	1046	5	1	2	8	9	2	10525	63525	2.4
					59	951	5	5		10	6		3925	9925	3.2
					58	904	2	3		5	4		2600	6600	1.7
			FAS 235 TO BROOKS												
MO 19	8	13		5.4	60	623	2	3		5	4		1900	5900	4.1
					59	606	2			2			595	595	1.7
					58	438		1		1	1		850	1850	1.2
			FAS 236 NEAR HILGER												
MO 19	8	14		20.4	60	241	4	1		5	7		2900	9900	2.8
					59	190	4	3		7	5		3310	8310	4.9
					58	155	2	4		6	6		7350	13350	5.2
			TOWN OF ROY												
MO 19	8	15		7.6	60	216		1		1	2		5500	7500	1.7
					59	192				NONE					
					58	133				NONE					
			FAP 16												

FAP NO 45

ROUTE	CO. NO.	SEC. NO.	SECTION DESCRIPTION	SECTION LENGTH	YEAR	AVERAGE DAILY TRAFFIC	NUMBER OF ACCIDENTS P.D. ONLY	INJURY	FATAL	TOTAL	NO. OF PERSONS INJURED	KILLED	PROPERTY DAMAGE (DOLLARS)	ECONOMIC LOSS (DOLLARS)	RATE PER M.V.M.
			FAP 2-US10												
MO 19	40	2		.5	60	CITY									
					59	CITY									
					58	CITY									
			BIG TIMBER CITY LIMITS												
MO 19	40	4		19.5	60	330	5	1		6	1		2100	3100	2.6
					59	305	6	2		8	2		3980	5980	3.7
					58	295	4	1	1	6	4	1	3850	29850	2.9
			FAS 371 TO MELVILLE												
MO 19	40	5		8.3	60	207	2			2			960	960	3.2
					59	210	1			1			90	90	1.6
					58	220	1			1			90	90	1.5
			WHEATLAND CO. LINE												
MO 19	44	9		15.6	60	300	4	1		5	2		11430	13430	2.9
					59	271	3	1		4	1		3500	4500	2.6
					58	284	3	1		4	2		1175	3175	2.5
			HARLOWTON CITY LIMITS												
MO 19	44	4		1.0	60	CITY									
					59	CITY									
					58	CITY									
			HARLOWTON CITY LIMITS												
MO 19	44	5		.5	60	1235		1		1	2		200	2200	4.4
					59	1144	1			1			400	400	4.8
					58	1036	4			4			2975	2975	21.2
			FAP 14-US12												
MO 19	44	10		17.5	60	603	5	3	1	9	4	1	7110	33110	2.3
					59	577	6	3		9	4		6750	10750	2.4
					58	542	10	3	1	14	4	2	12374	60374	4.0
			JUDITH GAP CITY LIMITS												
MO 19	44	11		.6	60	CITY									
					59	CITY									
					58	CITY									
			JUDITH GAP CITY LIMITS												
MO 19	44	12		.7	60	615	1			1			45100	45100	6.4
					59	571		1		1	1		525	1525	6.9
					58	542				NONE					
			FERGUS COUNTY LINE												
MO 19	8	9		3.0	60	621	1			1			270	270	1.5
					59	568		1		1	1		200	1200	1.6
					58	549		1		1	2		1300	3300	1.7
			JUDITH BASIN CO. LINE												

FAP NO 45

ROUTE	CO. NO.	SEC. NO.	SECTION DESCRIPTION	SECTION LENGTH	YEAR	AVERAGE DAILY TRAFFIC	NUMBER OF ACCIDENTS P.D. ONLY	INJURY	FATAL	TOTAL	NO. OF PERSONS INJURED	KILLED	PROPERTY DAMAGE (DOLLARS)	ECONOMIC LOSS (DOLLARS)	RATE PER M.V.M.
			JUDITH BASIN CO. LINE												
MO 19	36	5		.7	60	621				NONE					
					59	568				NONE					
					58	549				NONE					
			FERGUS CO. LINE												
MO 19	8	10		10.5	60	619	2	2		4	2		4775	6775	1.7
					59	529	2	2		4	3		1750	4750	2.0
					58	535	2			2			425	425	1.0
			JUDITH BASIN CO. LINE												
MO 19	36	6		2.9	60	620		1		1	2		1700	3700	1.5
					59	545	1			1			280	280	1.7
					58	557				NONE					
			FERGUS CO. LINE												
MO 19	8	11		3.2	60	648				NONE					
					59	572				NONE					
					58	593	3	1		4	1		2200	3200	5.8
			FAP 15-US87 NEAR MOORE												

FAP NO 46

ROUTE	CO. NO.	SEC. NO.	SECTION DESCRIPTION	SECTION LENGTH	YEAR	AVERAGE DAILY TRAFFIC	NUMBER OF ACCIDENTS: P.D. ONLY	INJURY	FATAL	TOTAL	NO. OF PERSONS: INJURED	KILLED	PROPERTY DAMAGE (DOLLARS)	ECONOMIC LOSS (DOLLARS)	RATE PER M.V.M.
			FAP 7-US93												
					60	25				NONE					
MO 43	13	11		.1	59	NON	EX.								
					58	NON	EX.								
			MONTANA-IDAHO LINE												
					60	62	1			1			225	225	1.8
MO 43	18	1		24.6	59	50	4	1		5	1		3812	4812	11.1
					58	56		1		1	2		300	2300	2.0
			FAS 278 NEAR WISDOM												
					60	152		2	1	3	5	1	3450	30450	3.5
MO 43	18	2		15.5	59	156	1			1			1200	1200	1.1
					58	162	1	1		2	1		3000	4000	2.2
			DEERLODGE CO. LINE												
					60	134	1	1		2	1		2750	3750	3.3
MO 43	30	13		12.5	59	150	2			2			1150	1150	2.9
					58	155		1		1	2		1000	3000	1.4
			FAS 274 TO ANACONDA												
					60	169				NONE					
MO 43	30	14		2.5	59	155				NONE					
					58	152				NONE					
			SILVER BOW CO. LINE												
					60	181		1		1	1		700	1700	8.9
MO 43	1	7		1.7	59	154		1		1	2		150	2150	10.5
					58	175				NONE					
			BEAVERHEAD CO. LINE												
					60	208	4	3		7	4		2000	6000	6.1
MO 43	18	3		15.2	59	204	1	4		5	5		3950	8950	4.4
					58	181	4	2		6	2		1900	3900	6.0
			SILVER BOW CO. LINE												
					60	303	3			3			610	610	8.2
MO 43	1	8		3.3	59	281	2	2		4	2		3280	5280	11.8
					58	273				NONE					
			FAP 3-US91 NEAR DIVIDE												

FAP NO 47

ROUTE	CO. NO.	SEC. NO.	SECTION DESCRIPTION	SECTION LENGTH	YEAR	AVERAGE DAILY TRAFFIC	NUMBER OF ACCIDENTS				NO. OF PERSONS		PROPERTY DAMAGE (DOLLARS)	ECONOMIC LOSS (DOLLARS)	RATE PER M.V.M.
							P.D. ONLY	INJURY	FATAL	TOTAL	INJURED	KILLED			
			FAP 19-US10A-ANACONDA												
MO 48	30	12		6.1	60	1121	2	2		4	3		2767	5767	1.6
					59	994	6			6			1200	1200	2.7
			FAP 2-US10-WARM SPRINGS		58	1108	6	2		8	3		5164	8164	3.2

FAP NO 48

ROUTE	CO. NO.	SEC. NO.	SECTION DESCRIPTION	SECTION LENGTH	YEAR	AVERAGE DAILY TRAFFIC	NUMBER OF ACCIDENTS P.D. ONLY	INJURY	FATAL	TOTAL	NO. OF PERSONS INJURED	KILLED	PROPERTY DAMAGE (DOLLARS)	ECONOMIC LOSS (DOLLARS)	RATE PER M.V.M.
			FAP 16-US87												
MO 47	22	2		.5	60	CITY									
					59	CITY									
					58	CITY									
			HARDIN CITY LIMITS												
MO 47	22	10		22.2	60	371	6	2		8	2		3565	5565	2.7
					59	390	12	8		20	10		12788	22788	6.3
					58	383	9	3		12	3		3956	6956	3.9
			YELLOWSTONE CO. LINE												
MO 47	3	17		6.9	60	133				NONE					
					59	131				NONE					
					58	185				NONE					
			FAP 2-US10 NEAR CUSTER												

FAP NO 49

ROUTE	CO. NO.	SEC. NO.	SECTION DESCRIPTION	SECTION LENGTH	YEAR	AVERAGE DAILY TRAFFIC	NUMBER OF ACCIDENTS P.D. ONLY	INJURY	FATAL	TOTAL	NO. OF PERSONS INJURED	KILLED	PROPERTY DAMAGE (DOLLARS)	ECONOMIC LOSS (DOLLARS)	RATE PER M.V.M.
			FAP 3-US91 NEAR DILLON												
MO 41	18	10		13.7	60	565	7	1	2	10	3	2	7290	54290	3.5
					59	558	9	2		11	3		14192	17192	3.9
					58	532	6			6			2285	2285	2.3
			MADISON CO. LINE												
MO 41	25	3		13.1	60	449	2	2		4	4		3675	7675	1.9
					59	446	2	4		6	8		2175	10175	2.8
					58	446	4	2		6	2		4050	6050	2.8
			TWIN BRIDGES CITY LIMITS												
MO 41	25	5		.8	60	CITY									
					59	CITY									
					58	CITY									
			FAP 29-MONT. 34												

FAP NO 50

ROUTE	CO. NO.	SEC. NO.	SECTION DESCRIPTION	SECTION LENGTH	YEAR	AVERAGE DAILY TRAFFIC	NUMBER OF ACCIDENTS P.D. ONLY	INJURY	FATAL	TOTAL	NO. OF PERSONS INJURED	KILLED	PROPERTY DAMAGE (DOLLARS)	ECONOMIC LOSS (DOLLARS)	RATE PER M.V.M.
			FAP 12 US 191		60	916	3	1		4	2		13405	15405	1.4
US 191	6	15		8.3	59	823	2	1		3	2		2890	4890	1.2
					58	744	3	2		5	7		4460	11460	2.2
			FAS 499-MONT. 1		60	446	3	1		4	1		2625	3625	9.8
US 191	6	17		2.5	59	347	2	1		3	1		1050	2050	9.5
					58	386	1	1		2	3		2400	5400	5.7
			YELLOWSTONE PARK BOUNDARY		60	435	1			1			2000	2000	.3
US 191	6	18		20.3	59	315	1			1			5000	5000	.4
					58	328	3	1		4	2		1550	3550	1.6
			YELLOWSTONE PARK BOUNDARY		60	443	5	5		10	7		17825	24825	2.5
US 191	6	19		24.6	59	396	9	4		13	8		7650	15650	3.7
					58	375	7	5	1	13	7	1	19100	48100	3.9
			TOWN OF KARST KAMP		60	545	14	4	1	19	6	1	15605	43605	4.8
US 191	6	20		20.1	59	489	10	6		16	7		35099	42099	4.5
					58	486	6	3		9	4		4230	8230	2.5
			FAS 345-GALLATIN GATEWAY		60	1130	10	1		11	1		5119	6119	4.4
US 191	6	21		6.1	59	996	11	2	1	14	2	1	6519	30519	6.3
					58	971	9	3		12	3		3315	6315	5.6
			FAS 291 TO BELGRADE		60	2073	10	7		17	11		9715	20715	3.4
US 191	6	22		6.7	59	1712	9	1		10	1		3540	4540	2.4
					58	1487	10			10			8210	8210	2.7
			BOZEMAN CITY LIMITS		60	CITY									
US 191	6	11		.2	59	CITY									
					58	CITY									
			FAP 2-US10 IN BOZEMAN												

FAP NO 51

ROUTE	CO. NO.	SEC. NO.	SECTION DESCRIPTION	SECTION LENGTH	YEAR	AVERAGE DAILY TRAFFIC	NUMBER OF ACCIDENTS P.D. ONLY	INJURY	FATAL	TOTAL	NO. OF PERSONS INJURED	KILLED	PROPERTY DAMAGE (DOLLARS)	ECONOMIC LOSS (DOLLARS)	RATE PER M.V.M.
			FAP 15-MONT. 20S												
MO 20	41	5		7.5	60	113				NONE					
					59	NON	EX.								
					58	NON	EX.								
			DAWSON CO. LINE												
MO 20	16	10		18.9	60	123				NONE					
					59	NON	EX.								
					58	NON	EX.								
			RICHEY CITY LIMITS												
MO 20	16	13		.3	60	CITY									
					59	NON	EX.								
					58	NON	EX.								
			RICHEY CITY LIMITS												
MO 20	16	12		.2	60	119				NONE					
					59	48				NONE					
					58	45				NONE					
			FAS 254 & 468												
MO 20	16	11		4.8	60	184	2			2			600	600	6.2
					59	134		1		1	1		300	1300	4.3
					58	116				NONE					
			RICHLAND CO. LINE												
MO 20	27	1		38.5	60	207	4	1		5	1		2887	3887	1.7
					59	203	6	2		8	5		4685	9685	2.8
					58	172	4			4			680	680	1.7
			FAP 20-MONT. 16												

FAP NO 52

ROUTE	CO. NO.	SEC. NO.	SECTION DESCRIPTION	SECTION LENGTH	YEAR	AVERAGE DAILY TRAFFIC	NUMBER OF ACCIDENTS P.D. ONLY	INJURY	FATAL	TOTAL	NO. OF PERSONS INJURED	KILLED	PROPERTY DAMAGE (DOLLARS)	ECONOMIC LOSS (DOLLARS)	RATE PER M.V.M.
			FAP 5-US93 NEAR POLSON												
					60	740	18	8	1	27	13	1	20265	55265	3.5
MO 35	15	3		28.2	59	660	17	4		21	4		13242	17242	3.1
					58	659	18	7		25	7		10213	17213	3.7
			FLATHEAD CO. LINE												
					60	982	3			3			1165	1165	2.7
MO 35	7	26		3.1	59	845	1			1			250	250	1.0
					58	736	1	2		3	2		5000	7000	3.6
			FAS 209 NEAR BIG FORK												
					60	1098	2	2		4	5		895	5895	3.8
MO 35	7	18		2.6	59	1075	2	1		3	1		1000	2000	2.9
					58	1100	1			1			500	500	1.0
			FAS 208 TO SOMERS												
					60	689	5	2	1	8	7	1	6955	35955	2.7
MO 35	7	20		11.6	59	638		7		7	9		3740	12740	2.6
					58	695	2	1		3	1		600	1600	1.0
			FAP 1-US2												

FAP NO 53

ROUTE	CO. NO.	SEC. NO.	SECTION DESCRIPTION	SECTION LENGTH	YEAR	AVERAGE DAILY TRAFFIC	NUMBER OF ACCIDENTS P.D. ONLY	INJURY	FATAL	TOTAL	NO. OF PERSONS INJURED	KILLED	PROPERTY DAMAGE (DOLLARS)	ECONOMIC LOSS (DOLLARS)	RATE PER M.V.M.
			FAP 2 IN BILLINGS												
MO 3	3	8		1.0	60	CITY									
					59	CITY									
					58	CITY									
			BILLINGS CITY LIMITS												
MO 3	3	21		1.0	60	3534	3			3			745	745	2.3
					59	4134	3	1		4	1		830	1830	2.7
					58	3356	6	3		9	5		2590	7590	7.3
			FAS 318 NEAR AIRPORT												
MO 3	3	22		15.6	60	826	5	2		7	2		5847	7847	1.5
					59	762	8	4	1	13	8	1	14050	44050	3.0
					58	751	7	3		10	5		6040	11040	2.3
			FAS 328 NEAR COMANCHE												
MO 3	3	23		13.0	60	658	5	1		6	1		2927	3927	1.9
					59	648	3	1		4	1		6100	7100	1.3
					58	608	3	2		5	2		2475	4475	1.7
			BROADVIEW CITY LIMITS												
MO 3	3	24		.5	60	CITY									
					59	CITY									
					58	CITY									
			BROADVIEW CITY LIMITS												
O 3	3	25		2.2	60	642				NONE					
					59	587	2			2			3400	3400	4.2
					58	538				NONE					
			GOLDEN VALLEY CO. LINE												
O 3	53	5		11.1	60	643	4	1		5	1		2920	3920	1.9
					59	595	7	2		9	4		2570	6570	3.7
					58	571	9	1		10	1		17210	18210	4.3
			LAVINA CITY LIMITS												
O 3	53	6		.9	60	CITY									
					59	CITY									
					58	CITY									
			LAVINA CITY LIMITS												
O 3	53	7		.4	60	818				NONE					
					59	750				NONE					
					58	559				NONE					
			FAP 14-US12												

ROUTE	CO. NO.	SEC. NO.	SECTION DESCRIPTION	SECTION LENGTH	YEAR	AVERAGE DAILY TRAFFIC	NUMBER OF ACCIDENTS				NO. OF PERSONS		PROPERTY DAMAGE (DOLLARS)	ECONOMIC LOSS (DOLLARS)	RATE PER M.V.M.
							P.D. ONLY	INJURY	FATAL	TOTAL	INJURED	KILLED			

INDEX OF COUNTY REGISTRATION NUMBERS

COUNTY	REGISTRATION NUMBER	COUNTY	REGISTRATION NUMBER	COUNTY	REGISTRATION NUMBER
Silver Bow	1	Valley	20	Fallon	39
Cascade	2	Toole	21	Sweet Grass	40
Yellowstone	3	Big Horn	22	McCone	41
Missoula	4	Musselshell	23	Carter	42
Lewis & Clark	5	Blaine	24	Broadwater	43
Gallatin	6	Madison	25	Wheatland	44
Flathead	7	Pondera	26	Prairie	45
Fergus	8	Richland	27	Granite	46
Powder River	9	Powell	28	Meagher	47
Carbon	10	Rosebud	29	Liberty	48
Phillips	11	Deer Lodge	30	Park	49
Hill	12	Teton	31	Garfield	50
Ravalli	13	Stillwater	32	Jefferson	51
Custer	14	Treasure	33	Wibaux	52
Lake	15	Sheridan	34	Golden Valley	53
Dawson	16	Sanders	35	Mineral	54
Roosevelt	17	Judith Basin	36	Petroleum	55
Beaverhead	18	Daniels	37	Lincoln	56
Chouteau	19	Glacier	38		

LISTING OR RURAL PATROL SECTIONS BY ACCIDENT RATE

ROUTE	CO. NO.	SEC. NO.	SECTION DESCRIPTION	SECTION LENGTH	YEAR	AVERAGE DAILY TRAFFIC	NUMBER OF ACCIDENTS P.D. ONLY	INJURY	FATAL	TOTAL	NO. OF PERSONS INJURED	KILLED	PROPERTY DAMAGE (DOLLARS)	ECONOMIC LOSS (DOLLARS)	RATE PER M.V.M.
MO 13	17	18	ROOSEVELT CO. LINE FAP 32-MONT. 13	.4	60	750	4			4			1570	1570	36.5
MO 20	50	3	FAP 18-MONT. 22 JORDAN CITY LIMITS	.2	60	539	1			1			275	275	25.4
MO 19	11	11	FAS 363 MALTA CITY LIMITS	1.1	60	612	3	1	1	5	3	1	4110	29110	20.3
US 93	4	10	FAS 390 NEAR COUNTRY CLUB MISSOULA CITY LIMITS	.4	60	6943	15	3		18	3		3256	6256	17.8
	3	27	BILLINGS CITY LIMITS BILLINGS CITY LIMITS	.1	60	4450	2			2			3350	3350	12.3
	7	25	FAP 1 NEAR WEST GLACIER GLACIER PARK BOUNDARY	.3	60	817	1			1			125	125	11.2
S 10	3	9	BILLINGS CITY LIMITS FAP 16-US87	.3	60	10060	10	2		12	2		5135	7135	10.9
S 91	18	8	DILLON CITY LIMITS FAP 49-MONT. 41	.1	60	2583	1			1			725	725	10.6
S 191	6	17	FAS 499-MONT. 1 YELLOWSTONE PARK BOUNDARY	2.5	60	446	3	1		4	1		2625	3625	9.8
S 2	56	3	TROY CITY LIMITS TROY CITY LIMITS	2.5	60	1068	7	2		9	2		5165	7165	9.2

ROUTE	CO. NO.	SEC. NO.	SECTION DESCRIPTION	SECTION LENGTH	YEAR	AVERAGE DAILY TRAFFIC	NUMBER OF ACCIDENTS				NO. OF PERSONS		PROPERTY DAMAGE (DOLLARS)	ECONOMIC LOSS (DOLLARS)	RATE PER M.V.M.
							P.D. ONLY	INJURY	FATAL	TOTAL	INJURED	KILLED			
US 89	38	16	FUT FAP 1-US 2 / BROWNING CITY LIMITS	.8	60	1906	3	2		5	4		2475	6475	9.0
MO 43	1	7	SILVER BOW CO. LINE / BEAVERHEAD CO. LINE	1.7	60	181		1		1	1		700	1700	8.9
MO 13	17	19	FAP 25-MONT. 13W. / FAP 1-US2	3.7	60	168	2			2			566	566	8.8
	4	11	FAP 7 SOUTH OF MISSOULA / MISSOULA CITY LIMITS	.2	60	4974	3			3			775	775	8.3
MO 43	1	8	SILVER BOW CO. LINE / FAP 3-US91 NEAR DIVIDE	3.3	60	303	3			3			610	610	8.2
US 89	47	2	FAS 294 NEAR RINGLING / FAP 14-US12	8.0	60	219	4	1		5	1		18895	19895	7.8
US 10	14	3	MILES CITY CITY LIMITS / FAP 17-US10	1.1	60	3338	4	5	1	10	15	1	8425	45425	7.5
MO 23	27	11	FAIRVIEW CITY LIMITS / MONT. N.DAK. LINE	.3	60	1210	1			1			175	175	7.5
US 191	6	13	MONTANA-IDAHO LINE / FAP 50-US191	9.4	60	869	14	7	1	22	10	2	12605	66605	7.4
US 10A	46	6	GRANITE CO. LINE / FAP 35-MONT. 38	4.0	60	369	4			4			4000	4000	7.4

ROUTE	CO. NO.	SEC. NO.	SECTION DESCRIPTION	SECTION LENGTH	YEAR	AVERAGE DAILY TRAFFIC	NUMBER OF ACCIDENTS				NO. OF PERSONS		PROPERTY DAMAGE (DOLLARS)	ECONOMIC LOSS (DOLLARS)	RATE PER M.V.M.
							P.D. ONLY	INJURY	FATAL	TOTAL	INJURED	KILLED			
US 87	8	3	LEWISTOWN SPUR LEWISTOWN CITY LIMITS	1.9	60	992	3	2		5	2		3740	5740	7.3
US 10	3	5	FAS 305 SOUTHSIDE BY-PASS	1.3	60	8066	17	10		27	15		16010	31010	7.1
US 93	56	10	FAP 33-MONT. 37 MONTANA-CANADA LINE	6.6	60	117	2			2			3003	3003	7.1
US 89	2	14	NEIHART CITY LIMITS FAP 15-US87	32.8	60	295	16	8	1	25	12	3	11192	89192	7.1
US 87	55	4	PETROLEUM CO. LINE PETROLEUM CO. LINE	4.9	60	315	3	1		4	1		2960	3960	7.1
10 5	34	4	PLENTYWOOD CITY LIMITS FAP 30-MONT. 5	1.0	60	1155	2	1		3	1		2640	3640	7.1
S 2	38	8	CUT BANK CITY LIMITS FAS 389	2.4	60	1621	7	1	2	10	4	3	7168	77168	7.0
10 7	42	4	EKALAKA CITY LIMITS FALLON CO. LINE	11.7	60	234	2	5		7	14		5475	19475	7.0
S 2	7	9	GLACIER PARK BOUNDARY GLACIER COUNTY LINE	16.9	60	537	19	4		23	5		7720	12720	6.9
0 287	25	16	FAS 283 NEAR HARRISON GALLATIN CO. LINE	5.3	60	307	2	2		4	2		2683	4683	6.7

ROUTE	CO. NO.	SEC. NO.	SECTION DESCRIPTION	SECTION LENGTH	YEAR	AVERAGE DAILY TRAFFIC	NUMBER OF ACCIDENTS				NO. OF PERSONS		PROPERTY DAMAGE (DOLLARS)	ECONOMIC LOSS (DOLLARS)	RATE PER M.V.M.
							P.D. ONLY	INJURY	FATAL	TOTAL	INJURED	KILLED			
US 93	56	10	EUREKA CITY LIMITS FAP 33-MONT. 37	1.4	60	884	2	1		3	2		950	2950	6.6
US 89	47	6	WHITE SUL.SPGS.CITY LIMIT FAP 14-US12	2.1	60	785	2	2		4	3		3841	6841	6.6
MO 21	2	15	CASCADE CO. LINE FAP 24-MONT. 20-SIMMS	5.6	60	224	3			3			2750	2750	6.6
US 2	7	4	KALISPELL CITY LIMITS FAS 206	1.4	60	6633	12	10		22	19		16482	35482	6.5
	3	7	FAP 2 WEST OF BILLINGS BILLINGS CITY LIMITS	.2	60	10500	3	2		5	2		915	2915	6.5
US 10A	35	7	PLAINS CITY LIMITS FAP 36-MONT. 28	.4	60	1054	1			1			125	125	6.5
MO 8	29	11	TOWN OF ASHLAND POWDER RIVER CO. LINE	2.0	60	430	2			2			825	825	6.4
MO 19	44	12	JUDITH GAP CITY LIMITS FERGUS COUNTY LINE	.7	60	615	1			1			45100	45100	6.4
MO 38	13	1	FAP 7-US93 NEAR HAMILTON BITTERROOT NATL. FOREST	8.4	60	209	2	2		4	2		2925	4925	6.2
MO 20	16	11	FAS 254 & 468 RICHLAND CO. LINE	4.8	60	184	2			2			600	600	6.2

ROUTE	CO. NO.	SEC. NO.	SECTION DESCRIPTION	SECTION LENGTH	YEAR	AVERAGE DAILY TRAFFIC	NUMBER OF ACCIDENTS				NO. OF PERSONS		PROPERTY DAMAGE (DOLLARS)	ECONOMIC LOSS (DOLLARS)	RATE PER M.V.M.
							P.D. ONLY	INJURY	FATAL	TOTAL	INJURED	KILLED			
MO 43	18	3	BEAVERHEAD CO. LINE SILVER BOW CO. LINE	15.2	60	208	4	3		7	4		2000	6000	6.1
US 91	26	5	FAS 219 CONRAD CITY LIMITS	.6	60	2270	1	1	1	3	1	1	2125	25125	6.0
US 87	2	23	GREAT FALLS CITY LIMITS FAP 10-US87	1.3	60	3929	8	3		11	4		3640	7640	5.9
US 10	43	5	BROADWATER CO. LINE BROADWATER CO. LINE	4.6	60	1137	8	3		11	4		21480	25480	5.8
US 2	38	5	FAP 3-US89 FAP 3-US89	2.3	60	1671	5	2	1	8	3	1	4775	29775	5.7
US 87	2	24	GREAT FALLS CITY LIMITS FAP 40-US 87 BY PASS	.4	60	10792	9			9			1592	1592	5.7
O 20	55	1	PETROLEUM CO. LINE WINNETT CITY LIMITS	12.3	60	274	5	2		7	3		3650	6650	5.7
O 13	37	6	TOWN OF WHITETAIL MONTANA-CANADA LINE	7.3	60	67	1			1			700	700	5.6
US 89	38	12	BROWNING CITY LIMITS EAST GLACIER SPUR	12.1	60	538	11	1	1	13	8	1	5935	35935	5.5
US 93	7	10	FLATHEAD CO. LINE FAS 208 NEAR SOMERS	11.0	60	1099	15	9		24	11		14099	25099	5.4

ROUTE	CO. NO.	SEC. NO.	SECTION DESCRIPTION	SECTION LENGTH	YEAR	AVERAGE DAILY TRAFFIC	NUMBER OF ACCIDENTS				NO. OF PERSONS		PROPERTY DAMAGE (DOLLARS)	ECONOMIC LOSS (DOLLARS)	RATE PER M.V.M.
							P.D. ONLY	INJURY	FATAL	TOTAL	INJURED	KILLED			
MO 8	29	10	TOWN OF LAMEDEER TOWN OF ASHLAND	20.4	60	419	13	3	1	17	7	1	30543	59543	5.4
US 12	23	4	FAP 16-US87 ROUNDUP CITY LIMITS	1.0	60	2051	3	1		4	1		850	1850	5.3
MO 20	5	15	LEWIS & CLARK CO. LINE TOWN OF LINCOLN	6.0	60	686	7	1		8	1		5900	6900	5.3
US 10	3	10	FAP 16-US87 FAP 16-US87	3.5	60	6603	30	13	1	44	19	1	22656	63656	5.2
US 93	15	7	FAP 6-US10A ST. IGNATIUS CITY LIMITS	5.1	60	1238	7	5		12	8		4060	12060	5.2
MO 16	34	7	MEDICINE LAKE CITY LIMITS ROOSEVELT CO. LINE	7.5	60	488	4	2	1	7	8	2	4135	56135	5.2
US 89	2	12	CASCADE CO. LINE NEIHART CITY LIMITS	7.3	60	220	2		1	3		1	1255	23255	5.1
US 93	15	13	FAP 52-MONT. 35 POLSON CITY LIMITS	1.3	60	2596	5	1		6	1		2204	3204	4.9
MO 8	29	9	ROSEBUD CO. LINE TOWN OF LAMEDEER	3.3	60	505	1	1	1	3	3	1	21250	46250	4.9
MO 40	7	21	FAP 5-US93-WHITEFISH FAS 206 TO KALISPELL	4.5	60	1275	6	3	1	10	6	1	7095	35095	4.8

ROUTE	CO. NO.	SEC. NO.	SECTION DESCRIPTION	SECTION LENGTH	YEAR	AVERAGE DAILY TRAFFIC	NUMBER OF ACCIDENTS				NO. OF PERSONS		PROPERTY DAMAGE (DOLLARS)	ECONOMIC LOSS (DOLLARS)	RATE PER M.V.M.
							P.D. ONLY	INJURY	FATAL	TOTAL	INJURED	KILLED			
US 191	6	20	TOWN OF KARST KAMP	20.1	60	545	14	4	1	19	6	1	15605	43605	4.8
			FAS 345-GALLATIN GATEWAY												
US 91	2	19	CASCADE CO. LINE	16.3	60	1074	19	10	1	30	14	1	17095	53095	4.7
			CASCADE CITY LIMITS												
US 89	2	27	AIR BASE ROAD	1.1	60	7899	14		1	15	1	1	4960	27960	4.7
			GREAT FALLS CITY LIMITS												
US 12	23	1	MUSSELSHELL CO. LINE	15.8	60	367	8	2		10	3		3625	6625	4.7
			FAP 16-US87												
MO 20	50	2	TOWN OF EDWARDS	23.5	60	249	8	2		10	2		22074	24074	4.7
			FAP 18-MONT. 22												
MO 7	39	10	FAS 336 TO OLLIE	5.0	60	234	1	1		2	3		1300	4300	4.7
			WIBAUX CO. LINE												
MO 24	20	8	VALLEY CO. LINE	19.2	60	576	11	5	3	19	11	4	15195	114195	4.7
			GLASGOW CITY LIMITS												
US 10	51	1	JEFFERSON CO. LINE	8.7	60	1544	14	7	1	22	11	1	22657	55657	4.5
			FAP 29-MONT. 41												
US 10	54	1	MONTANA-IDAHO LINE	46.7	60	1333	77	21	1	99	35	1	76633	133633	4.4
			SUPERIOR CITY LIMITS												
US 10	6	12	BOZEMAN CITY LIMITS	12.1	60	2421	36	11		47	17		54738	71738	4.4
			PARK COUNTY LINE												

ROUTE	CO. NO.	SEC. NO.	SECTION DESCRIPTION	SECTION LENGTH	YEAR	AVERAGE DAILY TRAFFIC	NUMBER OF ACCIDENTS				NO. OF PERSONS		PROPERTY DAMAGE (DOLLARS)	ECONOMIC LOSS (DOLLARS)	RATE PER M.V.M.
							P.D. ONLY	INJURY	FATAL	TOTAL	INJURED	KILLED			
US 89	38	13	EAST GLACIER SPUR FAP 39-MONT. 17	32.3	60	479	16	8	1	25	10	3	14315	90315	4.4
US 310	3	3	YELLOWSTONE CO. LINE FAP 2-US10	3.3	60	2828	11	3	1	15	5	1	6816	33816	4.4
US 10A	15	5	LAKE COUNTY LINE FAP 5-US93	.9	60	698		1		1	1		600	1600	4.4
US 12	44	5	HARLOWTON CITY LIMITS FAP 45-MONT. 19	.5	60	1235		1		1	2		200	2200	4.4
US 191	6	21	FAS 345-GALLATIN GATEWAY FAS 291 TO BELGRADE	6.1	60	1130	10	1		11	1		5119	6119	4.4
US 2	56	4	FAS 202 LIBBY CITY LIMITS	15.3	60	1209	24	5		29	6		10152	16152	4.3
US 2	38	1	GLACIER COUNTY LINE EAST GLACIER SPUR	11.2	60	683	10	2		12	3		4773	7773	4.3
US 2	20	3	GLASGOW CITY LIMITS FAS 247 TO AIRBASE	1.4	60	3152	5	2		7	3		3000	6000	4.3
US 10	30	6	FAP 19-US10A SILVER BOW CO. LINE	.6	60	3200	2	1		3	1		600	1600	4.3
US 89	26	1	PONDERA CO. LINE FAS 216	16.0	60	279	6	1		7	1		2660	3660	4.3

ROUTE	CO. NO.	SEC. NO.	SECTION DESCRIPTION	SECTION LENGTH	YEAR	AVERAGE DAILY TRAFFIC	NUMBER OF ACCIDENTS				NO. OF PERSONS		PROPERTY DAMAGE (DOLLARS)	ECONOMIC LOSS (DOLLARS)	RATE PER M.V.M.
							P.D. ONLY	INJURY	FATAL	TOTAL	INJURED	KILLED			
US 89	49	7	FAS 362 NEAR IMIGRANT LIVINGSTON CITY LIMITS	24.6	60	965	24	13		37	15		39629	54629	4.3
US 2	17	3	WOLF POINT CITY LIMITS FAP 32-MONT. 13	6.2	60	1288	10	1	1	12	4	1	7029	33029	4.1
US 2	17	4	FAP 32-MONT. 13 POPLAR CITY LIMITS	14.3	60	1076	16	5	2	23	9	4	12009	109009	4.1
US 10	30	10	DEER LODGE CO. LINE FAS 273 NEAR GALEN	2.1	60	1900	1	5		6	7		3700	10700	4.1
US 10	16	2	FAP 17-US10 FAP 20-MONT. 16	.7	60	4788	4	1		5	1		2203	3203	4.1
US 10	16	3	FAP 20-MONT. 16 GLENDIVE CITY LIMITS	.8	60	5804	5	2		7	3		4195	7195	4.1
US 212	9	6	BROADUS CITY LIMITS FAS 319	3.4	60	594	3			3			1225	1225	4.1
MO 20	5	16	TOWN OF LINCOLN FAS 279 TO HELENA	11.5	60	751	10	2	1	13	2	1	7282	31282	4.1
MO 19	8	13	FAS 235 TO BROOKS FAS 236 NEAR HILGER	5.4	60	623	2	3		5	4		1900	5900	4.1
US 91	5	8	HELENA CITY LIMITS FAS 279 TO LINCOLN	6.1	60	2369	13	8		21	11		11470	22470	4.0

ROUTE	CO. NO.	SEC. NO.	SECTION DESCRIPTION	SECTION LENGTH	YEAR	AVERAGE DAILY TRAFFIC	NUMBER OF ACCIDENTS				NO. OF PERSONS		PROPERTY DAMAGE (DOLLARS)	ECONOMIC LOSS (DOLLARS)	RATE PER M.V.M.
							P.D. ONLY	INJURY	FATAL	TOTAL	INJURED	KILLED			
US 89	31	3	TETON CO. LINE FAIRFIELD CITY LIMITS	3.0	60	1141	1	4		5	12		2055	14055	4.0
US 89	31	7	CHOTEAU CITY LIMITS FAS 219	20.5	60	539	8	7	1	16	13	1	7930	42930	4.0
US 93	7	16	WHITEFISH CITY LIMITS FAS 424 NEAR OLNEY	11.1	60	740	8	4		12	4		7400	11400	4.0
US 10A	30	5	FAP 2-US10-CRACKERVILLE FAP 47-MONT. 48	7.4	60	2024	13	8	1	22	15	1	15145	52145	4.0
US 2	56	6	LIBBY CITY LIMITS MANICKE JUNCTION	27.6	60	862	27	7		34	10		18911	28911	3.9
US 89	49	11	FAS 339 NEAR WILSALL MEAGHER CO. LINE	14.2	60	200	4			4			1465	1465	3.9
MO 21	5	19	FAP 9-MONT. 287-AUGUSTA CASCADE CO. LINE	15.4	60	183	4			4			5275	5275	3.9
US 10	3	1	YELLOWSTONE CO. LINE LAUREL CITY LIMITS	5.1	60	2388	13	4		17	5		10056	15056	3.8
	3	26	BILLINGS CITY LIMITS FAP 2 EAST OF BILLINGS	.6	60	4850	4			4			895	895	3.8
US 91	51	10	JEFFERSON CO. LINE BOULDER CITY LIMITS	30.3	60	848	23	12	1	36	17	1	23541	62541	3.8

ROUTE	CO. NO.	SEC. NO.	SECTION DESCRIPTION	SECTION LENGTH	YEAR	AVERAGE DAILY TRAFFIC	NUMBER OF ACCIDENTS				NO. OF PERSONS		PROPERTY DAMAGE (DOLLARS)	ECONOMIC LOSS (DOLLARS)	RATE PER M.V.M.
							P.D. ONLY	INJURY	FATAL	TOTAL	INJURED	KILLED			
US 12	5	1	LEWIS & CLARK CO. LINE FAS 356-FORT HARRISON	13.0	60	1335	18	5	1	24	9	1	41196	72196	3.8
US 12	53	3	RYEGATE CITY LIMITS FAP 53-MONT. 3	15.6	60	786	9	8		17	11		32917	43917	3.8
US 10A	30	1	ANACONDA CITY LIMITS GRANITE CO. LINE	17.6	60	975	13	9	2	24	16	2	14390	74390	3.8
S 10A	46	7	FAP 35-MONT. 38 ROAD TO PHILIPSBURG	6.7	60	433	2	1	1	4	3	1	1763	26763	3.8
S 10A	46	11	TOWN OF MAXVILLE DRUMMOND CITY LIMITS	13.9	60	417	8			8			3750	3750	3.8
S 91	21	8	SUNBURST CITY LIMITS FAS 214-SWEETGRASS	7.7	60	655	5	2		7	2		2850	4850	3.8
O 20	2	17	AUGUSTA SPUR MONT. 21 FAP 3-US89-SUN RIVER	12.2	60	897	9	5	1	15	11	1	8372	41372	3.8
O 35	7	18	FAS 209 NEAR BIG FORK FAS 208 TO SOMERS	2.6	60	1098	2	2		4	5		895	5895	3.8
S 10	1	2	FAP 3-US91 BREWERY BY PASS	3.5	60	4612	12	7	3	22	11	3	14243	91243	3.7
S 91	1	6	BUTTE CITY LIMITS JEFFERSON CO. LINE	3.8	60	1948	8	2		10	2		5420	7420	3.7

ROUTE	CO. NO.	SEC. NO.	SECTION DESCRIPTION	SECTION LENGTH	YEAR	AVERAGE DAILY TRAFFIC	NUMBER OF ACCIDENTS P.D. ONLY	INJURY	FATAL	TOTAL	NO. OF PERSONS INJURED	KILLED	PROPERTY DAMAGE (DOLLARS)	ECONOMIC LOSS (DOLLARS)	RATE PER M.V.M.
US 12	5	7	EAST HELENA CITY LIMITS JEFFERSON CO. LINE	4.7	60	1587	7	3		10	18	1	0207	28207	3.7
MO 287	5	11	FAP 3-US91-WOLF CREEK FAP 24-MONT. 20	22.8	60	228	2	3	2	7	7	2	7770	58770	3.7
MO 7	39	7	FALLON CO. LINE FAS 322 TO WEBSTER	17.0	60	219	4	1		5	1		2000	3000	3.7
US 93	15	9	ST.IGNATIUS CITY LIMITS RONAN CITY LIMITS	13.8	60	1509	16	9	2	27	15	2	16631	75631	3.6
US 2	38	2	EAST GLACIER SPUR PTW NEAR BROWNING	11.3	60	758	6	5		11	10		7725	17725	3.5
US 10	6	10	FAS 411 BOZEMAN CITY LIMITS	2.4	60	3598	7	4		11	4		5320	9320	3.5
US 12	14	5	FAS 333 TO MIZPAH FALLON COUNTY LINE	33.8	60	412	14	4		18	5		21064	26064	3.5
US 10A	35	3	TOWN OF TROUTCREEK THOMPSON FALLS CITY LIMIT	21.6	60	584	12	4		16	5		5556	10556	3.5
US 10A	35	8	FAP 36-MONT. 28 FAS 382 NEAR PERMA	18.8	60	419	7	3		10	6		5825	11825	3.5
US 93	13	8	HAMILTON CITY LIMITS FAS 370 NEAR VICTOR	11.0	60	1344	12	6	1	19	8	1	12183	42183	3.5

ROUTE	CO. NO.	SEC. NO.	SECTION DESCRIPTION	SECTION LENGTH	YEAR	AVERAGE DAILY TRAFFIC	NUMBER OF ACCIDENTS				NO. OF PERSONS		PROPERTY DAMAGE (DOLLARS)	ECONOMIC LOSS (DOLLARS)	RATE PER M.V.M.
							P.D. ONLY	INJURY	FATAL	TOTAL	INJURED	KILLED			
93	4	9	FAS 412 NEAR LOLO FAS 390 NEAR COUNTRY CLUB	9.2	60	2897	22	12		34	24		25067	49067	3.5
12	28	5	FAS 272 NEAR AVON LEWIS & CLARK CO. LINE	14.9	60	1094	14	6	1	21	8	1	35361	65361	3.5
20	55	3	WINNETT CITY LIMITS GARFIELD CO. LINE	21.7	60	289	4	3	1	8	4	1	15700	41700	3.5
37	56	8	CITY LIMITS OF LIBBY TOWN OF REXFORD	55.6	60	223	13	3		16	8		6500	14500	3.5
43	18	2	FAS 278 NEAR WISDOM DEERLODGE CO. LINE	15.5	60	152		2	1	3	5	1	3450	30450	3.5
41	18	10	FAP 3-US91 NEAR DILLON MADISON CO. LINE	13.7	60	565	7	1	2	10	3	2	7290	54290	3.5
35	15	3	FAP 5-US93 NEAR POLSON FLATHEAD CO. LINE	28.2	60	740	18	8	1	27	13	1	20265	55265	3.5
12	14	4	FAP 17-US10 FAS 333 TO MIZPAH	13.7	60	537	5	3	1	9	6	1	6410	34410	3.4
10A	4	12	FAP 2-US10 LAKE COUNTY LINE	15.2	60	1572	20	10		30	17		52834	69834	3.4
287	5	13	FAS 434 & 435 IN AUGUSTA FAP 24 AUGUSTA SPUR	1.3	60	616		1		1	1		1500	2500	3.4

ROUTE	CO. NO.	SEC. NO.	SECTION DESCRIPTION	SECTION LENGTH	YEAR	AVERAGE DAILY TRAFFIC	NUMBER OF ACCIDENTS				NO. OF PERSONS		PROPERTY DAMAGE (DOLLARS)	ECONOMIC LOSS (DOLLARS)	RATE PER M.V.M.
							P.D. ONLY	INJURY	FATAL	TOTAL	INJURED	KILLED			
US 12	47	3	MEAGHER CO. LINE FAP 11-US89	10.0	60	488	4	2		6	2		2200	4200	3.4
US 12	53	1	GOLDEN VALLEY CO. LINE RYEGATE CITY LIMITS	6.9	60	707	5	1		6	1		2570	3570	3.4
US 87	23	10	MUSSELSHELL CO. LINE TOWN OF KLEIN	22.5	60	672	15	4		19	5		20323	25323	3.4
MO 16	34	10	FAP 30-MONT. 5 FAS 258 NEAR RESERVE	12.6	60	705	7	4		11	5		3875	8875	3.4
US 212	14	7	MILES CITY CITY LIMITS FAS 332 TO GARLAND	11.9	60	602	4	5		9	8		6635	14635	3.4
MO 34	25	9	VIRGINIA CITY CITY LIMITS FAS 357	8.4	60	381	4			4			2025	2025	3.4
US 191	6	22	FAS 291 TO BELGRADE BOZEMAN CITY LIMITS	6.7	60	2073	10	7		17	11		9715	20715	3.4
US 2	56	7	MANICKE JUNCTION FLATHEAD COUNTY LINE	19.7	60	586	10	2	2	14	7	2	6385	57385	3.3
US 2	11	1	PHILLIPS COUNTY LINE DODSON CITY LIMITS	7.4	60	794	6	1		7	1		3800	4800	3.3
US 89	26	2	FAS 216 GLACIER CO. LINE	5.0	60	332	1	1		2	2		1065	3065	3.3

ROUTE	CO. NO.	SEC. NO.	SECTION DESCRIPTION	SECTION LENGTH	YEAR	AVERAGE DAILY TRAFFIC	NUMBER OF ACCIDENTS				NO. OF PERSONS		PROPERTY DAMAGE (DOLLARS)	ECONOMIC LOSS (DOLLARS)	RATE PER M.V.M.
							P.D. ONLY	INJURY	FATAL	TOTAL	INJURED	KILLED			
S 10A	15	6	LAKE COUNTY LINE FAP 6-US10A	12.5	60	1705	17	7	2	26	15	3	20325	101325	3.3
0 40	7	22	FAS 206 TO KALISPELL COLUMBIA FALLS CITY LIMIT	2.0	60	2515	5		1	6	2	3	4300	72300	3.3
0 43	30	13	DEERLODGE CO. LINE FAS 274 TO ANACONDA	12.5	60	134	1	1		2	1		2750	3750	3.3
S 2	11	6	MALTA CITY LIMITS SACO CITY LIMITS	26.9	60	893	20	8		28	14		18062	32062	3.2
S 10	32	1	STILLWATER COUNTY LINE COLUMBUS CITY LIMITS	17.6	60	1398	18	10	1	29	14	1	25512	61512	3.2
S 10	14	1	CUSTER CO. LINE MILES CITY CITY LIMITS	18.6	60	1427	24	7		31	11		17909	28909	3.2
91	25	4	MADISON CO. LINE SILVER BOW CO. LINE	7.3	60	579	4	1		5	3		3575	6575	3.2
89	2	2	FAP 21-US91 FAP 24-MONT. 20	7.6	60	1830	12	4		16	9		5786	14786	3.2
287	31	2	TETON COUNTY LINE CHOTEAU CITY LIMITS	20.9	60	283	5	1	1	7	3	1	2625	27625	3.2
12	44	1	WHEATLAND CO. LINE FAS 296 NEAR TWO DOT	10.8	60	475	5	1		6	1		4118	5118	3.2

ROUTE	CO. NO.	SEC. NO.	SECTION DESCRIPTION	SECTION LENGTH	YEAR	AVERAGE DAILY TRAFFIC	NUMBER OF ACCIDENTS				NO. OF PERSONS		PROPERTY DAMAGE (DOLLARS)	ECONOMIC LOSS (DOLLARS)	RATE PER M.V.M.
							P.D. ONLY	INJURY	FATAL	TOTAL	INJURED	KILLED			
MO 16	27	5	FAP 51-MONT. 20 SIDNEY CITY LIMITS	1.8	60	2415	2	3		5	4		3751	7751	3.2
US 91	31	11	FAS 221 NEAR DUTTON PONDERA CO. LINE	11.0	60	1171	11	4		15	7		6715	13715	3.2
MO 20	2	16	CASCADE CO. LINE AUGUSTA SPUR MONT. 21	10.6	60	490	2	4		6	5		6150	11150	3.2
MO 19	40	5	FAS 371 TO MELVILLE WHEATLAND CO. LINE	8.3	60	207	2			2			960	960	3.2
US 2	20	4	FAS 247 TO AIRBASE NASHUA CITY LIMITS	11.7	60	1284	10	7		17	11		12985	23985	3.1
US 2	17	7	FAS 251 BROCKTON CITY LIMITS	8.5	60	921	6	3		9	5		3000	8000	3.1
US 91	51	12	BOULDER CITY LIMITS LEWIS & CLARK CO. LINE	25.7	60	871	17	8		25	11		9180	20180	3.1
US 91	5	10	FAP 9-MONT. 287 CASCADE CO. LINE	15.1	60	944	12	4		16	9		10284	19284	3.1
US 2	7	1	FLATHEAD COUNTY LINE MARION JUNCTION	20.1	60	638	11	3		14	15		17988	32988	3.0
US 2	7	7	FAP 38-MONT. 40 WEST GLACIER SPUR	14.9	60	1673	23	4		27	5		12225	17225	3.0

ROUTE	CO. NO.	SEC. NO.	SECTION DESCRIPTION	SECTION LENGTH	YEAR	AVERAGE DAILY TRAFFIC	NUMBER OF ACCIDENTS				NO. OF PERSONS		PROPERTY DAMAGE (DOLLARS)	ECONOMIC LOSS (DOLLARS)	RATE PER M.V.M.
							P.D. ONLY	INJURY	FATAL	TOTAL	INJURED	KILLED			
US 10	30	8	FAP 47-MONT. 48	7.8	60	1511	6	7		13	16		11365	27365	3.0
			FAP 19-US10A												
US 10	3	6	SOUTHSIDE BY-PASS	.4	60	11530	4	1		5	1		1565	2565	3.0
			BILLINGS CITY LIMITS												
US 91	18	9	FAP 49-MONT. 41	22.5	60	680	15	2		17	3		10031	13031	3.0
			MADISON CO. LINE												
US 93	7	11	FAS 208 NEAR SOMERS	7.3	60	2763	11	10	1	22	21	1	18089	61089	3.0
			KALISPELL CITY LIMITS												
US 93	13	10	FAS 269 NEAR STEVENSVILLE	10.0	60	1367	8	6	1	15	10	1	7665	39665	3.0
			MISSOULA CO. LINE												
US 93	4	8	MISSOULA CO. LINE	6.8	60	1592	8	4		12	7		4790	11790	3.0
			FAS 412 NEAR LOLO												
US 87	3	18	YELLOWSTONE CO. LINE	25.9	60	1610	34	11		45	14		30688	44688	3.0
			FAP 2-US10												
10 16	17	16	ROOSEVELT CO. LINE	3.4	60	531	1	1		2	2		2350	4350	3.0
			FROID CITY LIMITS												
S 2	17	6	POPLAR CITY LIMITS	5.2	60	1266	4	2	1	7	7	1	4150	33150	2.9
			FAS 251												
S 91	2	22	FAS 330 NEAR ULM	9.3	60	2316	15	8		23	10		10450	20450	2.9
			GT. FALLS CITY LIMITS												

ROUTE	CO. NO.	SEC. NO.	SECTION DESCRIPTION	SECTION LENGTH	YEAR	AVERAGE DAILY TRAFFIC	NUMBER OF ACCIDENTS				NO. OF PERSONS		PROPERTY DAMAGE (DOLLARS)	ECONOMIC LOSS (DOLLARS)	RATE PER M.V.M.
							P.D. ONLY	INJURY	FATAL	TOTAL	INJURED	KILLED			
US 89	31	8	FAS 219 PONDERA CO. LINE	5.6	60	338	2			2			850	850	2.9
US 89	38	10	GLACIER CO. LINE FAP 1-US2	21.3	60	449	6	4		10	6		5785	11785	2.9
US 12	43	7	TOWNSEND CITY LIMITS MEAGHER CO. LINE	22.6	60	544	9	4		13	4		5600	9600	2.9
MO 20	50	1	GARFIELD CO. LINE TOWN OF EDWARDS	30.2	60	221	5	2		7	3		5379	8379	2.9
MO 22	14	8	MILES CITY CITY LIMITS ROSEBUD CO. LINE	19.2	60	393	5	3		8	4		5647	9647	2.9
MO 5	37	4	FAP 31-MONT. 13 SHERIDAN CO. LINE	6.5	60	295		2		2	4		525	4525	2.9
MO 13	41	7	FAS 201 ROOSEVELT CO. LINE	12.1	60	540	5	2		7	2		3178	5178	2.9
MO 34	25	11	ENNIS CITY LIMITS VIRGINIA CITY CITY LIMITS	13.0	60	442	5	1		6	1		4265	5265	2.9
MO 13	17	20	FAP 1-US2 DANIELS CO. LINE	31.5	60	271	7	1	1	9	1	1	6185	29185	2.9
MO 40	7	24	COLUMBIA FALLS CITY LIMIT FAP 1-US2	1.7	60	1680	3			3			297	297	2.9

ROUTE	CO. NO.	SEC. NO.	SECTION DESCRIPTION	SECTION LENGTH	YEAR	AVERAGE DAILY TRAFFIC	NUMBER OF ACCIDENTS				NO. OF PERSONS		PROPERTY DAMAGE (DOLLARS)	ECONOMIC LOSS (DOLLARS)	RATE PER M.V.M.
							P.D. ONLY	INJURY	FATAL	TOTAL	INJURED	KILLED			
MO 19	44	9	WHEATLAND CO. LINE HARLOWTON CITY LIMITS	15.6	60	300	4	1		5	2		11430	13430	2.9
US 2	7	2	MARION JUNCTION KALISPELL CITY LIMITS	19.9	60	975	13	7		20	11		10310	21310	2.8
US 10	1	12	FAS 393 JEFFERSON CO. LINE	8.9	60	2311	12	9		21	15		27761	42761	2.8
US 91	1	10	FAP 46-MONT. 43 FAP 2-US10	19.5	60	795	11	5		16	7		6210	13210	2.8
US 93	7	14	FAP 38-MONT. 40 WHITEFISH CITY LIMITS	1.6	60	2464	4			4			875	875	2.8
US 10A	35	9	FAS 382 NEAR PERMA LAKE COUNTY LINE	19.8	60	489	7	3		10	4		4408	8408	2.8
US 93	13	5	DARBY CITY LIMITS FAP 35-MONT. 38	13.3	60	1105	9	6		15	6		6927	12927	2.8
US 89	49	8	FAP 2-US10 CLYDE PARK CITY LIMITS	14.2	60	690	8	2		10	6		7315	13315	2.8
US 87	22	3	FAS 384 HARDIN CITY LIMITS	1.6	60	2472	3	1		4	2		1145	3145	2.8
US 212	14	6	FAS 332 TO GARLAND POWDER RIVER CO. LINE	37.8	60	316	9	2	1	12	3	1	4420	29420	2.8

ROUTE	CO. NO.	SEC. NO.	SECTION DESCRIPTION	SECTION LENGTH	YEAR	AVERAGE DAILY TRAFFIC	NUMBER OF ACCIDENTS				NO. OF PERSONS		PROPERTY DAMAGE (DOLLARS)	ECONOMIC LOSS (DOLLARS)	RATE PER M.V.M.
							P.D. ONLY	INJURY	FATAL	TOTAL	INJURED	KILLED			
US 212	9	7	FAS 319	18.5	60	369	4	3		7	5		8933	13933	2.8
			CARTER CO. LINE												
US 312	10	1	COOKE CITY HIGHWAY	8.7	60	455	3	1		4	1		2485	3485	2.8
			RED LODGE CITY LIMITS												
MO 41	25	2	TWIN BRIDGES CITY LIMITS	15.1	60	639	8	2		10	2		32272	34272	2.8
			SILVER BOW CO. LINE												
MO 28	15	2	LAKE CO. LINE	6.7	60	295	2			2			521	521	2.8
			FAP 5-US93 NEAR ELMO												
MO 19	8	14	FAS 236 NEAR HILGER	20.4	60	241	4	1		5	7		2900	9900	2.8
			TOWN OF ROY												
US 2	17	12	FAS 327 NEAR BAINVILLE	8.2	60	736	4	1	1	6	1	2	14510	59510	2.7
			MONT.-NORTH DAKOTA LINE												
US 10	6	9	BELGRADE CITY LIMITS	6.1	60	2948	12	5	1	18	7	1	9505	38505	2.7
			FAS 411												
US 10	29	5	FAS 315	6.1	60	1344	8			8			5185	5185	2.7
			FORSYTH CITY LIMITS												
US 91	5	9	FAS 279 TO LINCOLN	27.2	60	1083	17	10	2	29	14	3	27264	107264	2.7
			FAP 9-MONT. 287												
US 87	8	2	FAP 45-MONT. 19	14.3	60	1202	10	7		17	11		9483	20483	2.7
			LEWISTOWN SPUR												

ROUTE	CO. NO.	SEC. NO.	SECTION DESCRIPTION	SECTION LENGTH	YEAR	AVERAGE DAILY TRAFFIC	NUMBER OF ACCIDENTS				NO. OF PERSONS		PROPERTY DAMAGE (DOLLARS)	ECONOMIC LOSS (DOLLARS)	RATE PER M.V.M.
							P.D. ONLY	INJURY	FATAL	TOTAL	INJURED	KILLED			
US 87	8	16	FERGUS CO. LINE GRASS RANGE CITY LIMITS	18.0	60	343	4	1	1	6	1	1	3650	26650	2.7
10 22	50	6	GARFIELD CO. LINE FAP 15-MONT. 20-JORDAN	45.0	60	180	4	3	1	8	3	1	7334	32334	2.7
0 7	39	8	FAS 322 TO WEBSTER BAKER CITY LIMITS	5.6	60	551	1	2		3	3		1011	4011	2.7
0 47	22	10	HARDIN CITY LIMITS YELLOWSTONE CO. LINE	22.2	60	371	6	2		8	2		3565	5565	2.7
0 35	7	26	FLATHEAD CO. LINE FAS 209 NEAR BIG FORK	3.1	60	982	3			3			1165	1165	2.7
0 35	7	20	FAS 208 TO SOMERS FAP 1-US2	11.6	60	689	5	2	1	8	7	1	6955	35955	2.7
S 2	7	5	FAS 206 FAP 52-MONT. 35	5.4	60	2334	8	3	1	12	8	1	6314	36314	2.6
S 10	6	5	THREE FORKS CITY LIMITS MANHATTAN CITY LIMITS	10.9	60	2222	17	5	1	23	11	1	18150	51150	2.6
S 10	3	4	LAUREL CITY LIMITS FAS 305	11.5	60	6054	51	15	1	67	25	1	37801	84801	2.6
S 89	47	7	FAP 14-US12 CASCADE CO. LINE	28.5	60	219	3	3		6	4		5100	9100	2.6

ROUTE	CO. NO.	SEC. NO.	SECTION DESCRIPTION	SECTION LENGTH	YEAR	AVERAGE DAILY TRAFFIC	NUMBER OF ACCIDENTS				NO. OF PERSONS		PROPERTY DAMAGE (DOLLARS)	ECONOMIC LOSS (DOLLARS)	RATE PER M.V.M.
							P.D. ONLY	INJURY	FATAL	TOTAL	INJURED	KILLED			
MO 19	40	4	BIG TIMBER CITY LIMITS FAS 371 TO MELVILLE	19.5	60	330	5	1		6	1		2100	3100	2.6
US 93	13	3	MONTANA-IDAHO LINE DARBY CITY LIMITS	30.5	60	471	11	1	1	13	2	1	4715	28715	2.5
US 12	51	13	JEFFERSON CO. LINE BROADWATER CO. LINE	1.5	60	1440	1	1		2	1		1445	2445	2.5
MO 20	16	7	TOWN OF LINDSAY FAP 17-US10	21.4	60	673	8	4	1	13	4	1	13708	39708	2.5
US 87	22	1	HARDIN CITY LIMITS YELLOWSTONE CO. LINE	22.2	60	1234	18	7		25	10		16140	26140	2.5
MO 23	27	7	SIDNEY CITY LIMITS FAIRVIEW CITY LIMITS	10.3	60	1585	8	6	1	15	7	1	10981	39981	2.5
MO 16	34	9	FAS 258 NEAR RESERVE MEDICINE LAKE CITY LIMITS	8.2	60	535	4			4			907	907	2.5
MO 20	28	1	POWELL CO. LINE LEWIS & CLARK CO. LINE	29.8	60	590	12	4		16	6		6098	12098	2.5
MO 34	25	8	FAS 357 SHERIDAN CITY LIMITS	9.9	60	449	2	2		4	2		4010	6010	2.5
MO 8	22	5	FAP 16-US87 TOWN OF BUSBY	25.6	60	430	7	3		10	3		9048	12048	2.5

ROUTE	CO. NO.	SEC. NO.	SECTION DESCRIPTION	SECTION LENGTH	YEAR	AVERAGE DAILY TRAFFIC	NUMBER OF ACCIDENTS				NO. OF PERSONS		PROPERTY DAMAGE (DOLLARS)	ECONOMIC LOSS (DOLLARS)	RATE PER M.V.M.
							P.D. ONLY	INJURY	FATAL	TOTAL	INJURED	KILLED			
US 191	6	19	YELLOWSTONE PARK BOUNDARY TOWN OF KARST KAMP	24.6	60	443	5	5		10	7		17825	24825	2.5
US 2	38	6	FAP 3-US89 CUT BANK CITY LIMITS	30.7	60	965	16	10		26	17		25112	42112	2.4
US. 2	38	9	FAS 389 TOOLE COUNTY LINE	5.1	60	1116	3	2		5	3		3925	6925	2.4
US 10	54	3	SUPERIOR CITY LIMITS ALBERTON CITY LIMITS	27.9	60	1459	30	4	2	36	6	3	23282	95282	2.4
US 12	39	4	PLEVNA CITY LIMITS BAKER CITY LIMITS	11.7	60	795	3	5		8	9		5850	14850	2.4
US 93	56	12	LINCOLN CO. LINE EUREKA CITY LIMITS	21.4	60	472	6	3		9	3		4533	7533	2.4
US 12	5	2	FAS 356-FORT HARRISON HELENA CITY LIMITS	1.3	60	4375	4		1	5	1	1	1050	24050	2.4
S 12	23	7	FAS 310 NEAR MUSSELSHELL MELSTONE CITY LIMITS	11.5	60	492	2	2	1	5	2	1	6085	30085	2.4
O 19	8	20	FAP 43-MONT. 19 PHILLIPS CO. LINE	21.4	60	160	2	1		3	2		1325	3325	2.4
O 23	27	3	FAP 20-MONT. 16-SIDNEY MONT.-N.DAK. LINE	7.7	60	302	2			2			1900	1900	2.4

ROUTE	CO. NO.	SEC. NO.	SECTION DESCRIPTION	SECTION LENGTH	YEAR	AVERAGE DAILY TRAFFIC	NUMBER OF ACCIDENTS				NO. OF PERSONS		PROPERTY DAMAGE (DOLLARS)	ECONOMIC LOSS (DOLLARS)	RATE PER M.V.M.
							P.D. ONLY	INJURY	FATAL	TOTAL	INJURED	KILLED			
MO 34	25	6	SHERIDAN CITY LIMITS TWIN BRIDGES CITY LIMITS	8.0	60	700	4	1		5	1		3350	4350	2.4
MO 19	8	12	LEWISTOWN CITY LIMITS FAS 235 TO BROOKS	8.9	60	1046	5	1	2	8	9	2	10525	63525	2.4
US 2	20	1	VALLEY CO. LINE GLASGOW CITY LIMITS	40.5	60	1086	25	11	1	37	17	2	63330	124330	2.3
US 2	20	6	NASHUA CITY LIMITS ROOSEVELT CO. LINE	25.2	60	1002	12	8	1	21	9	1	12085	43085	2.3
US 10	4	5	MISSOULA CITY LIMITS FAP 24-MONT. 20	6.0	60	5457	17	10		27	18		11625	29625	2.3
US 10	3	16	FAP 48-MONT. 47 TREASURE CO. LINE	2.2	60	1064	2			2			1015	1015	2.3
US 89	31	5	FAIRFIELD CITY LIMITS CHOTEAU CITY LIMITS	16.5	60	644	5	4		9	4		2305	6305	2.3
US 93	15	12	RONAN CITY LIMITS FAP 52-MONT. 35	11.6	60	1840	12	5	1	18	14	1	9453	45453	2.3
US 12	5	5	HELENA CITY LIMITS EAST HELENA CITY LIMITS	3.1	60	3892	8	1	1	10	16	1	10505	48505	2.3
US 12	44	6	FAP 45-MONT. 19 FAS 297 NEAR SHAWMUT	15.3	60	706	6	3		9	4		5680	9680	2.3

ROUTE	CO. NO.	SEC. NO.	SECTION DESCRIPTION	SECTION LENGTH	YEAR	AVERAGE DAILY TRAFFIC	NUMBER OF ACCIDENTS				NO. OF PERSONS		PROPERTY DAMAGE (DOLLARS)	ECONOMIC LOSS (DOLLARS)	RATE PER M.V.M.
							P.D. ONLY	INJURY	FATAL	TOTAL	INJURED	KILLED			
S 12	23	6	ROUNDUP CITY LIMITS FAS 310 NEAR MUSSELSHELL	22.0	60	608	11			11			22838	22838	2.3
0 20	8	8	FAP 16-US87 PETROLEUM CO. LINE	10.4	60	339	3			3			1100	1100	2.3
0 22	29	8	ROSEBUD CO. LINE GARFIELD CO. LINE	18.0	60	201	1	2		3	2		1650	3650	2.3
0 16	16	8	FAP 15-US10-GLENDIVE FAS 254 TO BLOOMFIELD	3.7	60	1285	3	1		4	1		2058	3058	2.3
0 16	16	9	FAS 254 TO BLOOMFIELD RICHLAND CO. LINE	19.4	60	673	9	1	1	11	2	1	14455	38455	2.3
0 16	17	13	CULBERTSON CITY LIMITS RICHLAND CO. LINE	2.4	60	492	1			1			345	345	2.3
0 13	37	1	DANIELS CO. LINE SCOBEY CITY LIMITS	15.6	60	312	2	2		4	5		2840	7840	2.3
0 8	22	6	TOWN OF BUSBY ROSEBUD CO. LINE	13.5	60	449	2	3		5	6		22615	28615	2.3
0 19	44	10	FAP 14-US12 JUDITH GAP CITY LIMITS	17.5	60	603	5	3	1	9	4	1	7110	33110	2.3
0 3	3	21	BILLINGS CITY LIMITS FAS 318 NEAR AIRPORT	1.0	60	3534	3			3			745	745	2.3

ROUTE	CO. NO.	SEC. NO.	SECTION DESCRIPTION	SECTION LENGTH	YEAR	AVERAGE DAILY TRAFFIC	NUMBER OF ACCIDENTS				NO. OF PERSONS		PROPERTY DAMAGE (DOLLARS)	ECONOMIC LOSS (DOLLARS)	RATE PER M.V.M.
							P.D. ONLY	INJURY	FATAL	TOTAL	INJURED	KILLED			
US 2	12	5	HAVRE CITY LIMITS BLAINE CO. LINE	8.0	60	2135	7	7		14	8		13105	21105	2.2
US 2	24	4	CHINOOK CITY LIMITS HARLEM CITY LIMITS	20.5	60	1339	16	6		22	7		11447	18447	2.2
US 10	54	5	ALBERTON CITY LIMITS MISSOULA COUNTY LINE	.8	60	1525	1			1			120	120	2.2
US 10A	35	5	THOMPSON FALLS CITY LIMIT PLAINS CITY LIMITS	24.2	60	667	11	2		13	2		9020	11020	2.2
US 89	2	6	FAP 41-TENTH AVE S. AIR BASE ROAD	1.0	60	3679	3			3			315	315	2.2
US 87	36	1	JUDITH BASIN CO. LINE FAS 230 NEAR STANFORD	29.6	60	808	12	6	1	19	7	4	15165	110165	2.2
MO 19	11	10	CO. RD. TO DODSON FAS 363	34.0	60	181	3	1	1	5	2	1	3025	27025	2.2
US 10A	30	11	FAP 47-MONT. 48 ANACONDA CITY LIMITS	1.3	60	3866	4			4			822	822	2.2
US 91	21	4	TOOLE CO. LINE FAP 1-US2	9.1	60	1120	7	1		8	1		5824	6824	2.2
MO 13	37	3	SCOBEY CITY LIMITS FAP 31-MONT. 13	11.1	60	449	3	1		4	1		1425	2425	2.2

ROUTE	CO. NO.	SEC. NO.	SECTION DESCRIPTION	SECTION LENGTH	YEAR	AVERAGE DAILY TRAFFIC	NUMBER OF ACCIDENTS				NO. OF PERSONS		PROPERTY DAMAGE (DOLLARS)	ECONOMIC LOSS (DOLLARS)	RATE PER M.V.M.
							P.D. ONLY	INJURY	FATAL	TOTAL	INJURED	KILLED			
O 13	41	6	CIRCLE CITY LIMITS FAS 201	34.2	60	445	8	3	1	12	7	1	5670	34670	2.2
O 13	37	5	FLAXVILLE CITY LIMITS TOWN OF WHITETAIL	6.2	60	200	1			1			400	400	2.2
O 37	56	9	TOWN OF REXFORD FAP 5-US93 NEAR EUREKA	8.0	60	476	3			3			1178	1178	2.2
S 2	56	1	MONTANA-IDAHO LINE TROY CITY LIMITS	13.9	60	738	7	1		8	5		3930	8930	2.1
S 2	21	3	SHELBY CITY LIMITS LIBERTY CO. LINE	26.9	60	883	10	7	1	18	8	1	12697	42697	2.1
S 2	48	4	CHESTER CITY LIMITS HILL CO. LINE	10.0	60	902	6	1		7	1		4813	5813	2.1
S 2	24	6	HARLEM CITY LIMITS FAS 396	.9	60	1436	1			1			50	50	2.1
S 2	17	1	ROOSEVELT CO. LINE WOLF POINT CITY LIMITS	9.3	60	1275	4	5		9	8		5691	13691	2.1
O 49	38	11	FAP 1 NEAR EAST GLACIER FAP 3 NEAR KIOWA	11.9	60	221	1	1		2	4		1750	5750	2.1
S 10	46	3	DRUMMOND CITY LIMITS FAS 271	1.4	60	1862	2			2			490	490	2.1

ROUTE	CO. NO.	SEC. NO.	SECTION DESCRIPTION	SECTION LENGTH	YEAR	AVERAGE DAILY TRAFFIC	NUMBER OF ACCIDENTS				NO. OF PERSONS		PROPERTY DAMAGE (DOLLARS)	ECONOMIC LOSS (DOLLARS)	RATE PER M.V.M
							P.D. ONLY	INJURY	FATAL	TOTAL	INJURED	KILLED			
US 10	1	1	SILVER BOW CO. LINE FAP 3-US91	8.6	60	3221	15	6		21	8		12150	20150	2.1
US 10	51	6	FAS 281 FAP 13-MONT. 287	13.7	60	1232	11	1	1	13	3	1	5185	30185	2.1
US 10	51	7	FAP 13-MONT. 287 FAP 8-MONT. 287	5.3	60	1208	5			5			4805	4805	2.1
US 10	3	11	FAP 16-US87 FAS 303 NEAR WORDEN	17.1	60	2186	19	9	1	29	16	1	28335	66335	2.1
US 91	18	6	FAS 324 NEAR ARMSTEAD DILLON CITY LIMITS	21.3	60	811	5	7	1	13	11	1	10170	43170	2.1
US 310	10	9	BRIDGER CITY LIMITS FROMBERG CITY LIMITS	6.5	60	1390	4	3		7	5		2795	7795	2.1
US 310	10	10	FROMBERG CITY LIMITS FAP 28-US312	9.6	60	1378	7	2	1	10	3	1	14365	39365	2.1
US 10A	35	1	MONTANA-IDAHO LINE FAS 202 NEAR NOXON	11.7	60	436	3	1		4	1		1598	2598	2.1
US 87	2	11	FAP 11-US89-ARMINGTON JUDITH BASIN CO. LINE	7.1	60	1096	4	2		6	2		2429	4429	2.1
US 87	8	6	LEWISTOWN CITY LIMITS FAP 16-US87	29.5	60	669	5	10		15	18		8565	26565	2.1

ROUTE	CO. NO.	SEC. NO.	SECTION DESCRIPTION	SECTION LENGTH	YEAR	AVERAGE DAILY TRAFFIC	NUMBER OF ACCIDENTS				NO. OF PERSONS		PROPERTY DAMAGE (DOLLARS)	ECONOMIC LOSS (DOLLARS)	RATE PER M.V.M.
							P.D. ONLY	INJURY	FATAL	TOTAL	INJURED	KILLED			
MO 20	41	4	CIRCLE CITY LIMITS DAWSON CO. LINE	10.2	60	510	4			4			4815	4815	2.1
US 87	3	19	FAP 2-US10 MUSSELSHELL CO. LINE	20.4	60	768	8	4		12	4		7998	11998	2.1
MO 20	5	18	FAP 9-MONT. 287 FAP 9-MONT. 287-AUGUSTA	7.8	60	497	3			3			250	250	2.1
MO 7	39	9	BAKER CITY LIMITS FAS 336 TO OLLIE	13.7	60	374	3	1		4	1		1781	2781	2.1
MO 7	52	6	FAS 413 TO ST.PHILLIP WIBAUX CITY LIMITS	9.4	60	408	2	1		3	3		890	3890	2.1
US 312	10	3	RED LODGE CITY LIMITS JOLIET CITY LIMITS	25.1	60	778	10	5		15	7		8692	15692	2.1
US 2	24	7	FAS 396 PHILLIPS COUNTY LINE	20.1	60	815	8	3	1	12	8	1	6485	36485	2.0
US 2	11	8	SACO CITY LIMITS VALLEY CO. LINE	1.5	60	927	1			1			900	900	2.0
US 10	4	3	FAP 5-US93 MISSOULA CITY LIMITS	7.0	60	4906	15	9	1	25	22	3	16161	104161	2.0
US 10	51	2	FAP 29-MONT. 41 WHITEHALL CITY LIMITS	8.3	60	1334	3	5		8	5		10310	15310	2.0

ROUTE	CO. NO.	SEC. NO.	SECTION DESCRIPTION	SECTION LENGTH	YEAR	AVERAGE DAILY TRAFFIC	NUMBER OF ACCIDENTS				NO. OF PERSONS		PROPERTY DAMAGE (DOLLARS)	ECONOMIC LOSS (DOLLARS)	RATE PER M.V.M
							P.D. ONLY	INJURY	FATAL	TOTAL	INJURED	KILLED			
US 10	49	1	PARK COUNTY LINE LIVINGSTON CITY LIMITS	10.8	60	2436	14	4	1	19	5	1	7420	34420	2.0
US 89	2	8	FAS 331 NEAR BELT FAS 227 TO STOCKETT	12.5	60	1662	8	7		15	9		8669	17669	2.0
MO 287	25	14	ENNIS CITY LIMITS FAS 289 NEAR NORRIS	16.1	60	518	4	1	1	6	1	1	3875	26875	2.0
US 12	44	2	FAS 296 NEAR TWO DOT HARLOWTON CITY LIMITS	11.3	60	850	4	2	1	7	6	1	5513	33513	2.0
US 87	23	11	TOWN OF KLEIN FAP 14-US12	3.0	60	1378	3			3			895	895	2.0
MO 20	5	17	FAS 279 TO HELENA FAP 9-MONT. 287	26.1	60	470	4	5		9	7		2800	9800	2.0
US 2	7	8	WEST GLACIER SPUR GLACIER PARK BOUNDARY	27.8	60	566	8	2	1	11	2	2	8525	54525	1.9
US 2	12	2	HINGHAM CITY LIMITS FAP 10-US87	30.9	60	1004	10	9	2	21	15	2	18285	77285	1.9
US 10	6	7	MANHATTAN CITY LIMITS BELGRADE CITY LIMITS	8.5	60	2177	13			13			5488	5488	1.9
US 10	40	1	SWEETGRASS CO. LINE BIG TIMBER CITY LIMITS	14.4	60	1603	16			16			7925	7925	1.9

ROUTE	CO. NO.	SEC. NO.	SECTION DESCRIPTION	SECTION LENGTH	YEAR	AVERAGE DAILY TRAFFIC	NUMBER OF ACCIDENTS				NO. OF PERSONS		PROPERTY DAMAGE (DOLLARS)	ECONOMIC LOSS (DOLLARS)	RATE PER M.V.M.
							P.D. ONLY	INJURY	FATAL	TOTAL	INJURED	KILLED			
10	40	3	BIG TIMBER CITY LIMITS STILLWATER COUNTY LINE	22.0	60	1448	20	2		22	2		25475	27475	1.9
10	32	4	COLUMBUS CITY LIMITS YELLOWSTONE CO. LINE	20.3	60	1809	19	6		25	7		30880	37880	1.9
93	7	17	FAS 424 NEAR OLNEY LINCOLN CO. LINE	17.7	60	403	3	2		5	3		1631	4631	1.9
87	2	25	FAP 40-US 87 BY PASS FAS 225	3.4	60	1693		4		4	5		1910	6910	1.9
87	19	6	BIG SANDY CITY LIMITS HILL CO. LINE	9.4	60	774	2	3		5	6		7260	13260	1.9
12	29	3	TOWN OF INGOMAR FORSYTH CITY LIMITS	40.7	60	286	8			8			5194	5194	1.9
87	36	4	HOBSON CITY LIMITS FERGUS CO. LINE	5.5	60	1072	3	1		4	1		2300	3300	1.9
20	50	5	JORDAN CITY LIMITS MCCONE CO. LINE	35.6	60	247	6			6			3606	3606	1.9
	8	4	FAP 15-US 87 LEWISTOWN CITY LIMITS	2.4	60	613		1		1	2		1400	3400	1.9
	16	3	FAP 15 US 10 GLENDIVE CITY LIMITS	1.0	60	2907	2			2			500	500	1.9

ROUTE	CO. NO.	SEC. NO.	SECTION DESCRIPTION	SECTION LENGTH	YEAR	AVERAGE DAILY TRAFFIC	NUMBER OF ACCIDENTS				NO. OF PERSONS		PROPERTY DAMAGE (DOLLARS)	ECONOMIC LOSS (DOLLARS)	RATE PER M.V.M.
							P.D. ONLY	INJURY	FATAL	TOTAL	INJURED	KILLED			
US 87	23	12	ROUNDUP CITY LIMITS FERGUS CO. LINE	20.8	60	613	6	3		9	3		4970	7970	1.9
MO 19	11	9	PHILLIPS CO. LINE CO. RD. TO DODSON	33.8	60	131	2	1		3	1		1249	2249	1.9
US 10	45	4	TERRY CITY LIMITS DAWSON CO. LINE	14.6	60	1066	9		2	11	8	2	9015	61015	1.9
US 91	2	18	FAP 3-US89-NEAR VAUGHN TETON CO. LINE	10.7	60	1221	6	3		9	3		6075	9075	1.9
MO 28	35	11	FAS 382 HOT SPRINGS SPUR	2.6	60	555		1		1	1		120	1120	1.9
MO 41	25	3	MADISON CO. LINE TWIN BRIDGES CITY LIMITS	13.1	60	449	2	2		4	4		3675	7675	1.9
MO 3	3	23	FAS 328 NEAR COMANCHE BROADVIEW CITY LIMITS	13.0	60	658	5	1		6	1		2927	3927	1.9
MO 3	53	5	GOLDEN VALLEY CO. LINE LAVINA CITY LIMITS	11.1	60	643	4	1		5	1		2920	3920	1.9
US 2	12	1	HILL CO. LINE HINGHAM CITY LIMITS	9.3	60	963	5	1		6	1		6787	7787	1.8
US 10	4	6	FAP 24-MONT. 20 TOWN OF CLINTON	12.1	60	2327	12	6		18	13		8457	21457	1.8

ROUTE	CO. NO.	SEC. NO.	SECTION DESCRIPTION	SECTION LENGTH	YEAR	AVERAGE DAILY TRAFFIC	NUMBER OF ACCIDENTS				NO. OF PERSONS		PROPERTY DAMAGE (DOLLARS)	ECONOMIC LOSS (DOLLARS)	RATE PER M.V.M
							P.D. ONLY	INJURY	FATAL	TOTAL	INJURED	KILLED			
10	6	2	GALLATIN CO. LINE THREE FORKS CITY LIMITS	2.2	60	2024	3			3			890	890	1.8
10	33	3	FAS 312 NEAR HYSHAM ROSEBUD CO. LINE	10.5	60	1174	6	2		8	3		4660	7660	1.8
10	29	4	ROSEBUD CO. LINE FAS 315	9.5	60	1132	6	1		7	5		4345	9345	1.8
10	29	7	FORSYTH CITY LIMITS CUSTER CO. LINE	25.3	60	1340	14	7	1	22	9	1	12848	43848	1.8
	1	4	FAP 2- US 10 BUTTE CITY LIMITS	1.4	60	3207	3			3			635	635	1.8
93	15	17	FAP 36-MONT. 28 FLATHEAD CO. LINE	15.9	60	664	7			7			2285	2285	1.8
87	12	6	HILL CO. LINE FAP 41 IN GT FALLS	22.0	60	878	8	3	2	13	7	2	11375	62375	1.8
12	44	8	FAS 297 NEAR SHAWMUT GOLDEN VALLEY CO. LINE	6.5	60	694	1	1	1	3	2	1	3600	27600	1.8
12	29	1	ROSEBUD CO. LINE TOWN OF SUMATRA	13.6	60	332		3		3	5		2650	7650	1.8
20	16	6	DAWSON CO. LINE TOWN OF LINDSAY	15.0	60	398	2	2		4	3		2000	5000	1.8

ROUTE	CO. NO.	SEC. NO.	SECTION DESCRIPTION	SECTION LENGTH	YEAR	AVERAGE DAILY TRAFFIC	NUMBER OF ACCIDENTS				NO. OF PERSONS		PROPERTY DAMAGE (DOLLARS)	ECONOMIC LOSS (DOLLARS)	RATE PER M.V.M.
							P.D. ONLY	INJURY	FATAL	TOTAL	INJURED	KILLED			
US 10	52	1	WIBAUX CO. LINE WIBAUX CITY LIMITS	6.5	60	1141	4	1		5	1		4210	5210	1.8
US 87	22	7	MONT.-WYOMING STATE LINE FAS 463 NEAR LODGEGRASS	22.6	60	884	9	4		13	6		10388	16388	1.8
US 10	45	1	PRAIRIE COUNTY LINE TERRY CITY LIMITS	13.2	60	1156	5	5		10	5		8690	13690	1.8
MO 16	27	4	RICHLAND CO. LINE FAP 51-MONT. 20	26.9	60	975	14	3		17	4		11314	15314	1.8
MO 5	34	2	FAS 374 TO OUTLOOK PLENTYWOOD CITY LIMITS	10.9	60	553	3	1		4	1		11195	12195	1.8
US 212	42	1	CARTER CO. LINE FAS 323 NEAR ALZADA	35.4	60	395	7	2		9	2		16900	18900	1.8
MO 20	4	13	FAP 2-US10 NEAR BONNER FAS 209 TO SEELEY LAKE	31.9	60	1076	16	6		22	11		16442	27442	1.8
MO 20	4	14	FAS 209 TO SEELEY LAKE POWELL CO. LINE	3.8	60	796	1	1		2	1		5200	6200	1.8
MO 13	17	17	FAP 32-MONT. 13 WOLF POINT CITY LIMITS	5.5	60	845	2	1		3	1		2400	3400	1.8
MO 28	35	10	FAP 6-US10A NEAR PLAINS FAS 382	16.4	60	368	2	2		4	3		1200	4200	1.8

ROUTE	CO. NO.	SEC. NO.	SECTION DESCRIPTION	SECTION LENGTH	YEAR	AVERAGE DAILY TRAFFIC	NUMBER OF ACCIDENTS				NO. OF PERSONS		PROPERTY DAMAGE (DOLLARS)	ECONOMIC LOSS (DOLLARS)	RATE PER M.V.M
							P.D. ONLY	INJURY	FATAL	TOTAL	INJURED	KILLED			
43	18	1	MONTANA-IDAHO LINE FAS 278 NEAR WISDOM	24.6	60	62	1			1			225	225	1.8
2	11	4	DODSON CITY LIMITS MALTA CITY LIMITS	17.2	60	1035	9	2		11	2		4625	6625	1.7
10	3	15	FAS 303 NEAR WORDEN FAP 48-MONT. 47	34.9	60	1317	16	10	2	28	15	2	39903	98903	1.7
93	15	15	POLSON CITY LIMITS FAP 36-MONT. 28	16.6	60	796	6	1	1	8	2	1	2289	26289	1.7
87	19	4	FAS 387-FT BENTON BY PASS BIG SANDY CITY LIMITS	35.9	60	788	10	8		18	19		13086	32086	1.7
89	49	6	GARDINER FAS 362 NEAR IMIGRANT	30.5	60	522	8	2		10	3		6428	9428	1.7
89	47	4	FAP 14-US12 WHITE SUL.SPGS.CITY LIMIT	8.2	60	799	3	1		4	2		3600	5600	1.7
10	16	5	GLENDIVE CITY LIMITS WIBAUX CO. LINE	21.0	60	1160	13	2		15	3		4239	7239	1.7
19	8	15	TOWN OF ROY FAP 16	7.6	60	216		1		1	2		5500	7500	1.7
19	8	10	FERGUS CO. LINE JUDITH BASIN CO. LINE	10.5	60	619	2	2		4	2		4775	6775	1.7

ROUTE	CO. NO.	SEC. NO.	SECTION DESCRIPTION	SECTION LENGTH	YEAR	AVERAGE DAILY TRAFFIC	NUMBER OF ACCIDENTS				NO. OF PERSONS		PROPERTY DAMAGE (DOLLARS)	ECONOMIC LOSS (DOLLARS)	RATE PER M.V.M.
							P.D. ONLY	INJURY	FATAL	TOTAL	INJURED	KILLED			
MO 20	27	1	RICHLAND CO. LINE FAP 20-MONT. 16	38.5	60	207	4	1		5	1		2887	3887	1.7
US 2	17	11	CULBERTSON CITY LIMITS FAS 327 NEAR BAINVILLE	14.0	60	883	5	1	1	7	2	1	3530	27530	1.6
US 10	46	1	GRANITE COUNTY LINE DRUMMOND CITY LIMITS	23.1	60	1879	15	11		26	15		22978	37978	1.6
US 10	28	6	DEER LODGE CITY LIMITS DEER LODGE CO. LINE	8.6	60	2024	5	5		10	7		12292	19292	1.6
US 10	49	3	LIVINGSTON CITY LIMITS FAP 11-US89	5.1	60	3103	9			9			6435	6435	1.6
US 12	39	2	FALLON COUNTY LINE PLEVNA CITY LIMITS	18.4	60	467	5			5			1605	1605	1.6
US 12	39	6	BAKER CITY LIMITS MONT.-NORTH DAKOTA LINE	11.7	60	717	3	2		5	4		3020	7020	1.6
US 89	2	1	FAP 24-MONT. 20 TETON CO. LINE	12.1	60	721	3	2		5	2		7550	9550	1.6
US 93	13	9	FAS 370 NEAR VICTOR FAS 269 NEAR STEVENSVILLE	7.7	60	1108	4		1	5	1	1	4382	27382	1.6
US 12	43	1	BROADWATER CO. LINE TOWNSEND CITY LIMITS	21.0	60	1220	12	3		15	3		10487	13487	1.6

UTE	CO. NO.	SEC. NO.	SECTION DESCRIPTION	SECTION LENGTH	YEAR	AVERAGE DAILY TRAFFIC	NUMBER OF ACCIDENTS				NO. OF PERSONS		PROPERTY DAMAGE (DOLLARS)	ECONOMIC LOSS (DOLLARS)	RATE PER M.V.M
							P.D. ONLY	INJURY	FATAL	TOTAL	INJURED	KILLED			
87	19	1	CHOUTEAU CO. LINE FAS 386-FT BENTON BY PASS	23.1	60	1068	10	4		14	5		11320	16320	1.6
10	52	3	WIBAUX CITY LIMITS FAP 15-US 87	7.7	60	1135	3	2		5	4		3200	7200	1.6
87	22	4	FAP 37-MONT. 8 FAS 384	12.7	60	1781	9	4		13	6		8491	14491	1.6
91	31	9	TETON CO. LINE FAS 221 NEAR DUTTON	10.8	60	1143	6	1		7	2		3200	5200	1.6
91	26	9	FAS 216 TO VALIER TOOLE CO. LINE	6.6	60	1051	3	1		4	1		3925	4925	1.6
312	10	5	JOLIET CITY LIMITS FAP 4-US310-ROCKVALE	5.4	60	978	1	2		3	2		5210	7210	1.6
8	9	1	POWDER RIVER CO. LINE FAP 23-US212	39.1	60	316	6	1		7	1		2125	3125	1.6
48	30	12	FAP 19-US10A-ANACONDA FAP 2-US10-WARM SPRINGS	6.1	60	1121	2	2		4	3		2767	5767	1.6
2	17	9	BROCKTON CITY LIMITS CULBERTSON CITY LIMITS	18.1	60	726	4	2	1	7	2	1	4800	28800	1.5
10	28	2	POWELL COUNTY LINE FAP 8-US12	14.0	60	2041	9	6	1	16	14	2	10995	68995	1.5

ROUTE	CO. NO.	SEC. NO.	SECTION DESCRIPTION	SECTION LENGTH	YEAR	AVERAGE DAILY TRAFFIC	NUMBER OF ACCIDENTS				NO. OF PERSONS		PROPERTY DAMAGE (DOLLARS)	ECONOMIC LOSS (DOLLARS)	RATE PER M.V.M.
							P.D. ONLY	INJURY	FATAL	TOTAL	INJURED	KILLED			
US 12	47	8	FAP 11-US89 WHEATLAND CO. LINE	32.4	60	442	8			8			3000	3000	1.5
US 12	53	4	FAP 53-MONT. 3 MUSSELSHELL CO. LINE	5.6	60	334	1			1			650	650	1.5
US 87	36	2	FAS 230 NEAR STANFORD HOBSON CITY LIMITS	22.0	60	928	8	3		11	3		6516	9516	1.5
US 10	16	1	DAWSON CO. LINE FAP 15-MONT. 20S	20.9	60	1133	9	4		13	4		7510	11510	1.5
US 91	26	4	PONDERA CO. LINE FAS 219	15.0	60	1430	10	1	1	12	1	1	10460	33460	1.5
US 91	21	6	FAS 215 TO KEVIN SUNBURST CITY LIMITS	9.9	60	923	3	2		5	9		1850	10850	1.5
MO 41	51	9	JEFFERSON CO. LINE FAP 2-US10	5.9	60	320		1		1	1		300	1300	1.5
MO 19	8	9	FERGUS COUNTY LINE JUDITH BASIN CO. LINE	3.0	60	621	1			1			270	270	1.5
MO 19	36	6	JUDITH BASIN CO. LINE FERGUS CO. LINE	2.9	60	620		1		1	2		1700	3700	1.5
MO 3	3	22	FAS 318 NEAR AIRPORT FAS 328 NEAR COMANCHE	15.6	60	826	5	2		7	2		5847	7847	1.5

ROUTE	CO. NO.	SEC. NO.	SECTION DESCRIPTION	SECTION LENGTH	YEAR	AVERAGE DAILY TRAFFIC	NUMBER OF ACCIDENTS				NO. OF PERSONS		PROPERTY DAMAGE (DOLLARS)	ECONOMIC LOSS (DOLLARS)	RATE PER M.V.M.
							P.D. ONLY	INJURY	FATAL	TOTAL	INJURED	KILLED			
S 2	12	7	FAS 231 NEAR RUDYARD HINGHAM CITY LIMITS	5.8	60	998	2	1		3	2		4975	6975	1.4
S 10	4	1	MISSOULA COUNTY LINE FAP 5-US93	19.8	60	1728	12	6		18	8		9143	17143	1.4
S 10	4	7	TOWN OF CLINTON GRANITE COUNTY LINE	8.5	60	1897	6	2		8	4		3675	7675	1.4
10	28	8	FAP 8-US12 DEER LODGE CITY LIMITS	10.6	60	1881	7	3		10	4		26532	30532	1.4
10	51	5	WHITEHALL CITY LIMITS FAS 281	5.4	60	1446	4			4			1030	1030	1.4
10	33	1	TREASURE CO. LINE FAS 312 NEAR HYSHAM	18.3	60	1061	7	3		10	4		5530	9530	1.4
91	2	3	GT. FALLS CITY LIMITS FAP 21-US91	9.4	60	3924	16	3		19	4		8139	12139	1.4
89	38	14	FAP 39-MONT. 17 MONT.-CANADA LINE	6.3	60	311		1		1	4		2350	6350	1.4
93	7	13	KALISPELL CITY LIMITS FAP 38-MONT. 40	11.7	60	1195	5	2		7	2		2470	4470	1.4
89	2	7	FAS 227 TO STOCKETT FAP 41-TENTH AVE S.	3.0	60	2585	2	2		4	2		2943	4943	1.4

ROUTE	CO. NO.	SEC. NO.	SECTION DESCRIPTION	SECTION LENGTH	YEAR	AVERAGE DAILY TRAFFIC	NUMBER OF ACCIDENTS				NO. OF PERSONS		PROPERTY DAMAGE (DOLLARS)	ECONOMIC LOSS (DOLLARS)	RATE PER M.V.M
							P.D. ONLY	INJURY	FATAL	TOTAL	INJURED	KILLED			
MO 287	25	17	MONT.-IDAHO STATE LINE FAS 499	11.0	60	177		1		1	1		200	1200	1.4
MO 287	25	13	TOWN OF CAMERON ENNIS CITY LIMITS	10.4	60	383	2			2			490	490	1.4
US 87	22	9	FAS 463 NEAR LODGEGRASS FAP 37-MONT. 8	19.2	60	1145	8		3	11	4	3	21899	91899	1.4
US 10	14	9	FAP 2-US10-MILES CITY PRAIRIE COUNTY LINE	22.3	60	1192	10	4		14	5		8190	13190	1.4
US 91	21	5	FAP 1-US2 FAS 215 TO KEVIN	15.8	60	978	3	5		8	6		5120	11120	1.4
MO 16	17	14	FROID CITY LIMITS CULBERTSON CITY LIMITS	12.6	60	638	1	3		4	4		980	4980	1.4
MO 28	35	13	HOT SPRINGS SPUR LAKE CO. LINE	12.2	60	315		1	1	2	4	2	2350	50350	1.4
US 191	6	15	FAP 12 US 191 FAS 499-MONT. 1	8.3	60	916	3	1		4	2		13405	15405	1.4
US 2	48	1	LIBERTY CO. LINE CHESTER CITY LIMITS	14.7	60	857	6			6			1615	1615	1.3
US 10	46	4	FAS 271 POWELL COUNTY LINE	4.7	60	1809	3	1		4	5		4185	9185	1.3

ROUTE	CO. NO.	SEC. NO.	SECTION DESCRIPTION	SECTION LENGTH	YEAR	AVERAGE DAILY TRAFFIC	NUMBER OF ACCIDENTS				NO. OF PERSONS		PROPERTY DAMAGE (DOLLARS)	ECONOMIC LOSS (DOLLARS)	RATE PER M.V.M
							P.D. ONLY	INJURY	FATAL	TOTAL	INJURED	KILLED			
S 91	18	4	MONT. IDAHO LINE LIMA CITY LIMITS	15.1	60	560	3	1		4	1		2288	3288	1.3
	2	28	GREAT FALLS CITY LIMITS GREAT FALLS CITY LIMITS	.4	60	10806	1	1		2	1		750	1750	1.3
S 12	28	4	FAP 2-US10-GARRISON FAS 272 NEAR AVON	12.7	60	1123	3	4		7	5		5015	10015	1.3
O 5	34	1	SHERIDAN CO. LINE FAS 374 TO OUTLOOK	12.4	60	333	1	1		2	3		1150	4150	1.3
S 91	18	5	LIMA CITY LIMITS FAS 324 NEAR ARMSTEAD	27.4	60	565	6	1		7	2		2450	4450	1.2
S 91	1	9	SILVER BOW CO. LINE FAP 46-MONT. 43	10.0	60	683	2	1		3	2		1600	3600	1.2
S 10A	35	2	FAS 202 NEAR NOXON TOWN OF TROUTCREEK	17.3	60	519	3	1		4	1		575	1575	1.2
S 89	47	1	MEAGHER CO. LINE FAS 294 NEAR RINGLING	11.6	60	191	1			1			875	875	1.2
O 287	25	12	FAS 499 TOWN OF CAMERON	29.1	60	242	3			3			2545	2545	1.2
O 16	27	10	RICHLAND CO. LINE FAS 201 TO FAIRVIEW	21.0	60	451	3	1		4	2		2225	4225	1.2

ROUTE	CO. NO.	SEC. NO.	SECTION DESCRIPTION	SECTION LENGTH	YEAR	AVERAGE DAILY TRAFFIC	NUMBER OF ACCIDENTS				NO. OF PERSONS		PROPERTY DAMAGE (DOLLARS)	ECONOMIC LOSS (DOLLARS)	RATE PER M.V.M
							P.D. ONLY	INJURY	FATAL	TOTAL	INJURED	KILLED			
US 2	21	1	TOOLE COUNTY LINE SHELBY CITY LIMITS	15.5	60	1148	5	2		7	4		4635	8635	1.1
US 10	30	9	FAS 273 NEAR GALEN FAP 47-MONT. 48	4.8	60	2051	2	2		4	2		30585	32585	1.1
US 91	5	4	LEWIS & CLARK CO. LINE HELENA CITY LIMITS	2.1	60	1183		1		1	2		290	2290	1.1
US 91	2	21	CASCADE CITY LIMITS FAS 330 NEAR ULM	14.2	60	1512	4	4	1	9	6	1	6825	34825	1.1
US 310	10	6	MONTANA-WYOMING LINE BRIDGER CITY LIMITS	25.7	60	809	7	1		8	1		8760	9760	1.1
MO 287	43	3	TOWNSEND CITY LIMITS FAS 285 NEAR TOSTON	10.4	60	951	2	2		4	2		1800	3800	1.1
US 87	19	3	FAS 386-FT BENTON BY PASS FAS 387-FT BENTON BY PASS	4.2	60	609		1		1	1		460	1460	1.1
US 89	49	10	CLYDE PARK CITY LIMITS FAS 339 NEAR WILSALL	8.3	60	589	1	1		2	2		550	2550	1.1
US 212	9	8	POWDER RIVER CO. LINE FAP 37-MONT. 8	25.7	60	300	3			3			1870	1870	1.1
MO 38	46	5	GRANITE CO. LINE FAP 19-US10A	28.0	60	92	1			1			491	491	1.1

ROUTE	CO. NO.	SEC. NO.	SECTION DESCRIPTION	SECTION LENGTH	YEAR	AVERAGE DAILY TRAFFIC	NUMBER OF ACCIDENTS				NO. OF PERSONS		PROPERTY DAMAGE (DOLLARS)	ECONOMIC LOSS (DOLLARS)	RATE PER M.V.M.
							P.D. ONLY	INJURY	FATAL	TOTAL	INJURED	KILLED			
US 2	7	6	FAP 52-MONT. 35	10.1	60	1571	3	3		6	3		6375	9375	1.0
			FAP 38-MONT. 40												
US 2	24	1	BLAINE CO. LINE	12.6	60	1773	5	3		8	4		5712	9712	1.0
			CHINOOK CITY LIMITS												
US 10	49	4	FAP 11-US89	13.6	60	1650	3	5		8	5		3150	8150	1.0
			SWEETGRASS CO. LINE												
US 12	29	2	TOWN OF SUMATRA	9.1	60	295		1		1	1		385	1385	1.0
			TOWN OF INGOMAR												
US 10	1	14	BUTTE CITY LIMITS	2.3	60	5217	4			4			2180	2180	.9
			FAS 393												
US 87	2	26	FAS 225	10.3	60	1191	2	2		4	6		2825	8825	.9
			CHOUTEAU CO. LINE												
MO 287	25	15	FAS 289 NEAR NORRIS	10.2	60	309		1		1	1		1500	2500	.9
			FAS 283 NEAR HARRISON												
US 91	26	7	CONRAD CITY LIMITS	9.0	60	1623	3	2		5	4		3525	7525	.9
			FAS 216 TO VALIER												
US 2	12	3	FAP 10-US87	2.5	60	2801	2			2			830	830	.8
			HAVRE CITY LIMITS												
MO 7	52	5	WIBAUX CO. LINE	15.0	60	232	1			1			200	200	.8
			FAS 413 TO ST.PHILLIP												

ROUTE	CO. NO.	SEC. NO.	SECTION DESCRIPTION	SECTION LENGTH	YEAR	AVERAGE DAILY TRAFFIC	NUMBER OF ACCIDENTS				NO. OF PERSONS		PROPERTY DAMAGE (DOLLARS)	ECONOMIC LOSS (DOLLARS)	RATE PER M.V.M.
							P.D. ONLY	INJURY	FATAL	TOTAL	INJURED	KILLED			
US 10	1	3	BREWERY BY PASS BUTTE CITY LIMITS	1.1	60	3782	1			1			10	10	.7
US 310	10	11	FAP 28-US312 YELLOWSTONE CO. LINE	8.0	60	2352	2	3		5	4		2740	6740	.7
MO 287	5	12	FAP 24-MONT. 20 FAS 434 & 435 IN AUGUSTA	18.3	60	213	1			1			45	45	.7
MO 5	34	5	FAP 22-MONT. 16-PLENTYWOOD WESTBY CITY LIMITS	23.4	60	323	1	1		2	2		1380	3380	.7
US 93	13	6	FAP 35-MONT. 38 HAMILTON CITY LIMITS	2.1	60	2112	1			1			150	150	.6
MO 287	43	4	FAS 285 NEAR TOSTON FAP 2-US10-THREE FORKS	20.9	60	821	4			4			1475	1475	.6
US 89	2	10	FAP 15-US87 FAS 331 NEAR BELT	4.1	60	1180	1			1			1200	1200	.6
MO 20	41	1	MCCONE CO. LINE FAS 253 NEAR BROCKWAY	19.0	60	251	1			1			240	240	.6
US 10A	46	10	ROAD TO PHILIPSBURG TOWN OF MAXVILLE	11.2	60	377		1		1	1		600	1600	.6
MO 16	27	9	FAS 201 TO FAIRVIEW SIDNEY CITY LIMITS	12.2	60	699	1	1		2	1		1125	2125	.6

ROUTE	CO. NO.	SEC. NO.	SECTION DESCRIPTION	SECTION LENGTH	YEAR	AVERAGE DAILY TRAFFIC	NUMBER OF ACCIDENTS				NO. OF PERSONS		PROPERTY DAMAGE (DOLLARS)	ECONOMIC LOSS (DOLLARS)	RATE PER M.V.M
							P.D. ONLY	INJURY	FATAL	TOTAL	INJURED	KILLED			
US 191	6	18	YELLOWSTONE PARK BOUNDARY YELLOWSTONE PARK BOUNDARY	20.3	60	435	1			1			2000	2000	.3
US 10	43	6	FAP 8-MONT. 287 GALLATIN CO. LINE	.1	60	1962				NONE					
	2	4	FAP 3 NEAR GREAT FALLS GREAT FALLS CITY LIMITS	.1	60	9240				NONE					
O 287	5	14	FAP 24 AUGUSTA SPUR TETON COUNTY LINE	3.3	60	371				NONE					
S 89	49	5	YELLOWSTONE PARK BDRY. GARDINER	.5	60	745				NONE					
S 191	6	14	FAP 50-US191 YELLOWSTONE PARK BDRY.	.4	60	830				NONE					
O 287	6	1	GALLATIN CO. LINE JEFFERSON CO. LINE	2.3	60	298				NONE					
O 287	51	8	JEFFERSON CO. LINE FAP 2-US10	1.0	60	296				NONE					
S 12	23	9	MELSTONE CITY LIMITS ROSEBUD CO. LINE	2.0	60	531				NONE					
S 87	8	1	FERGUS CO. LINE FAP 45-MONT. 19	.5	60	1050				NONE					

ROUTE	CO. NO.	SEC. NO.	SECTION DESCRIPTION	SECTION LENGTH	YEAR	AVERAGE DAILY TRAFFIC	NUMBER OF ACCIDENTS				NO. OF PERSONS		PROPERTY DAMAGE (DOLLARS)	ECONOMIC LOSS (DOLLARS)	RATE PER M.V.M.
							P.D. ONLY	INJURY	FATAL	TOTAL	INJURED	KILLED			
MO 20	41	2	FAS 253 NEAR BROCKWAY CIRCLE CITY LIMITS	10.9	60	384				NONE					
US 87	8	7	GRASS RANGE CITY LIMITS FAP 15-MONT. 20	1.1	60	671				NONE					
MO 19	8	18	FAP 15-MONT. 20 FAP 43-MONT. 19	21.0	60	79				NONE					
US 91	21	9	FAS 214-SWEETGRASS MONTANA-CANADA LINE	.1	60	573				NONE					
US 212	9	2	FAP 37-MONT. 8 BROADUS CITY LIMITS	2.8	60	665				NONE					
US 212	42	2	FAS 323 NEAR ALZADA MONTANA-WYOMING LINE	2.9	60	522				NONE					
MO 41	1	11	SILVER BOW CO. LINE JEFFERSON CO. LINE	1.5	60	296				NONE					
MO 38	13	2	BITTERROOT NATL. FOREST GRANITE CO. LINE	18.0	60	61				NONE					
MO 28	15	1	LAKE CO. LINE FLATHEAD CO. LINE	.5	60	256				NONE					
MO 28	7	27	FLATHEAD CO. LINE LAKE CO. LINE	8.5	60	253				NONE					

ROUTE	CO. NO.	SEC. NO.	SECTION DESCRIPTION	SECTION LENGTH	YEAR	AVERAGE DAILY TRAFFIC	NUMBER OF ACCIDENTS				NO. OF PERSONS		PROPERTY DAMAGE (DOLLARS)	ECONOMIC LOSS (DOLLARS)	RATE PER M.V.M
							P.D. ONLY	INJURY	FATAL	TOTAL	INJURED	KILLED			
	35	12	FAP 36-MONT. 28	1.7	60	824				NONE					
			HOT SPRINGS CITY LIMITS												
10 17	38	15	FAP 3-US89 NEAR BABB	14.3	60	161				NONE					
			MONTANA-CANADA LINE												
S 87	2	5	FAP 11-US89	1.2	60	5907				NONE					
			GREAT FALLS CITY LIMITS												
0 24	41	8	BEGIN STATE CONSTRUCTION	24.5	60	73				NONE					
			VALLEY CO. LINE												
0 19	36	5	JUDITH BASIN CO. LINE	.7	60	621				NONE					
			FERGUS CO. LINE												
0 19	8	11	FERGUS CO. LINE	3.2	60	648				NONE					
			FAP 15-US87 NEAR MOORE												
0 43	13	11	FAP 7-US93	.1	60	25				NONE					
			MONTANA-IDAHO LINE												
0 43	30	14	FAS 274 TO ANACONDA	2.5	60	169				NONE					
			SILVER BOW CO. LINE												
0 47	3	17	YELLOWSTONE CO. LINE	6.9	60	133				NONE					
			FAP 2-US10 NEAR CUSTER												
0 20	41	5	FAP 15-MONT. 20S	7.5	60	113				NONE					
			DAWSON CO. LINE												

ROUTE	CO. NO.	SEC. NO.	SECTION DESCRIPTION	SECTION LENGTH	YEAR	AVERAGE DAILY TRAFFIC	NUMBER OF ACCIDENTS				NO. OF PERSONS		PROPERTY DAMAGE (DOLLARS)	ECONOMIC LOSS (DOLLARS)	RATE PER M.V.M.
							P.D. ONLY	INJURY	FATAL	TOTAL	INJURED	KILLED			
MO 20	16	10	DAWSON CO. LINE RICHEY CITY LIMITS	18.9	60	123				NONE					
MO 20	16	12	RICHEY CITY LIMITS FAS 254 & 468	.2	60	119				NONE					
MO 3	3	25	BROADVIEW CITY LIMITS GOLDEN VALLEY CO. LINE	2.2	60	642				NONE					
MO 3	53	7	LAVINA CITY LIMITS FAP 14-US12	.4	60	818				NONE					

RURAL ROUTE SUMMARY BY NUMBER AND
TYPE OF ACCIDENTS AND ACCIDENT RATE PER MILLION VEHICLE MILES OF TRAVEL
1960

FED AID RTE	MONTANA OR U.S. ROUTE	NET RURAL MILEAGE	AVERAGE DAILY TRAFFIC	NUMBER OF ACCIDENTS				NUMBER OF PERSONS		PROPERTY DAMAGE (DOLLARS)	ECONOMIC LOSS (DOLLARS)	RATE PER M.V.M.	
				PROPERTY DAMAGE	INJURY	FATAL	TOTAL	INJURED	KILLED			1960	1959
1	US 2	664.0	1006	445	175	20	640	295	26	450,777	1,317,777	2.6	2.7
2	US 10	680.3	1772	771	294	22	1087	477	26	860,639	1,909,639	2.5	2.5
3	US 89 & 91	442.3	928	266	128	9	403	205	12	228,818	697,818	2.7	2.9
4	US 310	53.1	1341	31	12	2	45	18	2	35,476	97,476	1.7	1.8
5	US 93	181.8	1092	146	69	7	222	118	8	163,131	457,131	3.1	3.3
6	US 10A	114.7	536	44	15	-	59	20	-	27,707	47,707	2.6	2.4
7	US 93	91.2	1225	93	38	4	135	61	4	69,910	218,910	3.3	2.9
8	US 12&Mont287	103.5	1237	73	25	4	102	63	4	118,541	269,541	2.2	2.6
9	MONT 287	66.6	256	8	5	3	16	11	3	11,940	88,940	2.6	4.9
10	US 87	108.7	961	41	25	2	68	49	2	49,828	142,828	1.8	2.0
11	US 89	212.5	683	104	42	3	149	60	5	118,232	288,232	2.8	4.9
12	US 191	9.8	868	14	7	1	22	10	2	12,605	66,605	7.1	4.7
13	MONT 287	85.4	317	11	5	1	17	5	1	11,293	38,293	1.7	1.7
14	US 12	253.2	517	84	32	3	119	45	3	107,675	218,675	2.5	2.5
15	US87 & MONT20	360.9	608	123	55	3	181	77	6	140,692	349,692	2.3	2.6
16	US87 & MONT19	306.2	758	130	44	6	180	64	6	139,256	335,256	2.1	2.8
17	US 10	71.0	1142	33	13	2	48	22	2	33,405	99,405	1.6	2.0
18	MONT 22	82.2	234	10	8	1	19	9	1	14,631	45,631	2.7	1.5
19	US 10A	62.1	833	44	19	4	67	35	4	40,470	163,470	3.5	3.2
20	MONT 16 & 20	62.4	1041	37	14	2	53	18	2	42,734	104,734	2.2	2.6
21	US 91	106.3	1153	58	23	2	83	37	2	51,669	132,669	1.9	2.4
22	MONT 5 & 16	121.8	527	31	18	1	50	32	2	32,877	108,877	2.1	2.0
23	US 212	138.4	383	30	12	1	43	18	1	39,983	79,983	2.2	2.6
24	MONT 20	160.7	647	71	28	2	101	44	2	66,519	154,519	2.7	3.6
25	MONT 13	52.2	511	19	6	1	26	10	1	12,818	44,818	2.7	2.9
26	MONT 23	7.7	302	2	-	-	2	-	-	1,900	1,900	2.4	3.9
27	MONT 7	77.4	299	14	11	-	25	25	-	12,657	37,657	3.0	2.2
28	US 312	39.2	734	14	8	-	22	10	-	16,387	26,387	2.1	2.4
29	MONT 34 & 41	61.8	502	23	7	-	30	7	-	46,222	53,222	2.6	2.5
30	MONT 5	23.4	323	1	1	-	2	2	-	1,380	3,380	0.7	3.7
31	MONT 13	13.5	128	2	-	-	2	-	-	1,100	1,100	3.2	1.5
32	MONT 13	50.8	276	11	3	1	15	6	1	9,591	37,591	2.9	2.4
33	MONT 37	63.6	255	16	3	-	19	8	-	7,678	15,678	3.2	3.5
35	MONT 38	54.4	100	3	2	-	5	2	-	3,416	5,416	2.5	0.6
36	MONT 28	48.6	350	4	4	1	9	8	2	4,191	56,191	1.4	2.2
37	MONT 8	103.9	390	31	11	2	44	20	2	86,406	150,406	3.0	4.0
38	MONT 40	8.2	1660	14	3	2	19	8	4	11,692	107,692	3.8	6.0
39	MONT 17	14.3	161	-	-	-	-	-	-	-	-	0.0	0.0
40	US 87	1.3	3929	8	3	-	11	4	-	3,640	7,640	5.9	2.8
41	US 87	1.2	5907	-	-	-	-	-	-	-	-	0.0	0.9
42	MONT 24	43.7	294	11	5	3	19	11	4	15,195	114,195	4.1	5.6
43	MONT 19	42.3	454	11	6	2	19	22	2	20,825	86,825	2.7	3.1

RURAL ROUTE SUMMARY BY NUMBER AND
TYPE OF ACCIDENTS AND ACCIDENT RATE PER MILLION VEHICLE MILES OF TRAVEL
1960

FED AID RTE	MONTANA OR U.S. ROUTE	NET RURAL MILEAGE	AVERAGE DAILY TRAFFIC	NUMBER OF ACCIDENTS				NUMBER OF PERSONS		PROPERTY DAMAGE (DOLLARS)	ECONOMIC LOSS (DOLLARS)	RATE PER M.V.M.	
				PROPERTY DAMAGE	INJURY	FATAL	TOTAL	INJURED	KILLED			1960	1959
45	MONT 19	81.9	458	20	8	1	29	11	1	73,445	106,445	2.1	2.4
46	MONT 43	75.4	139	9	7	1	17	11	1	9,735	42,735	4.4	4.8
47	MONT 48	6.1	1121	2	2	-	4	3	-	2,767	5,767	1.6	2.7
48	MONT 47	29.1	314	6	2	-	8	2	-	3,565	5,565	2.4	5.7
49	MONT 11	26.8	508	9	3	2	14	7	2	10,965	61,965	2.8	3.5
50	US 191	88.6	679	46	19	1	66	28	1	66,294	116,294	3.0	3.2
51	MONT 20	69.9	172	6	1	-	7	1	-	3,487	4,487	1.6	2.9
52	MONT 35	45.5	764	28	12	2	42	25	2	29,280	98,280	3.3	2.8
53	MONT 3	43.3	778	17	4	-	21	4	-	12,439	16,439	1.7	2.7
	TOTAL	5713.2	829	3025	1237	124	4386	2028	149	3,335,883	8,641,883	2.5	2.7

COUNTY SUMMARY BY NUMBER AND TYPE OF
ACCIDENT, PROPERTY DAMAGE AND ECONOMIC LOSS ON RURAL PRIMARY HIGHWAYS
1960

COUNTY	NUMBER OF ACCIDENTS				NUMBER OF PERSONS		PROPERTY DAMAGE (DOLLARS)	ECONOMIC LOSS (DOLLARS)
	PROPERTY DAMAGE	INJURY	FATAL	TOTAL	INJURED	KILLED		
Beaverhead	42	17	4	63	29	4	38,629	155,629
Big Horn	62	24	3	89	39	3	93,291	198,291
Blaine	30	12	1	43	19	1	23,694	64,694
Broadwater	35	12	-	47	13	-	40,842	53,842
Carbon	34	17	1	52	23	1	45,047	90,047
Carter	9	7	-	16	16	-	22,375	38,375
Cascade	159	72	6	237	106	8	122,872	404,872
Chouteau	22	16	-	38	31	-	32,126	63,126
Custer	75	33	3	111	57	3	78,700	201,700
Daniels	7	5	-	12	10	-	5,890	15,890
Dawson	57	17	2	76	21	2	51,468	116,468
Deer Lodge	44	35	3	82	61	3	82,124	209,124
Fallon	20	12	-	32	21	-	16,567	37,567
Fergus	41	30	3	74	60	3	55,133	181,133
Flathead	168	70	6	244	129	9	151,335	478,335
Gallatin	148	51	4	203	77	5	172,990	359,990
Garfield	24	7	1	32	8	1	38,668	68,668
Glacier	84	39	5	128	76	8	86,088	338,088
Golden Valley	19	10	-	29	13	-	39,057	52,057
Granite	35	14	1	50	24	1	38,257	84,257
Hill	34	21	4	59	33	4	55,357	176,357
Jefferson	78	35	3	116	49	3	78,453	193,453
Judith Baisin	23	11	1	35	13	4	25,681	126,681
Lake	90	37	7	134	69	8	78,633	323,633
Lewis and Clark	110	44	8	162	98	9	143,088	439,088
Liberty	12	1	-	13	1	-	6,428	7,428
Lincoln	101	24	2	127	43	2	60,707	147,707
Madison	40	14	1	55	18	1	64,465	104,465
McCone	18	5	1	24	9	1	13,903	44,903
Meagher	25	9	-	34	12	-	37,511	49,511
Mineral	108	25	3	136	41	4	100,035	229,035
Missoula	147	69	1	217	128	3	157,425	351,425
Musselshell	48	12	1	61	14	1	59,586	95,586
Park	71	27	1	99	36	1	72,392	130,392
Petroleum	12	6	1	19	8	1	22,310	52,310
Phillips	44	14	2	60	23	2	35,771	102,771
Pondera	24	7	2	33	10	2	23,760	77,760
Powder River	16	4	-	20	6	-	14,153	20,153
Powell	50	28	2	80	44	3	96,293	206,293
Prairie	14	5	2	21	13	2	17,705	74,705
Ravalli	47	21	4	72	29	4	38,947	155,947
Richland	35	15	1	51	19	1	34,358	75,358

COUNTY SUMMARY BY NUMBER AND TYPE OF
ACCIDENT, PROPERTY DAMAGE AND ECONOMIC LOSS ON RURAL PRIMARY HIGHWAYS
1960

COUNTY	NUMBER OF ACCIDENTS				NUMBER OF PERSONS		PROPERTY DAMAGE (DOLLARS)	ECONOMIC LOSS (DOLLARS)
	PROPERTY DAMAGE	INJURY	FATAL	TOTAL	INJURED	KILLED		
Roosevelt	71	26	8	105	46	11	69,115	357,115
Rosebud	53	18	3	74	32	3	84,875	182,875
Sanders	46	18	1	65	27	2	30,777	101,777
Sheridan	22	10	1	33	20	2	25,282	89,282
Silver Bow	71	31	3	105	46	3	71,519	183,519
Stillwater	37	16	1	54	21	1	56,392	99,392
Sweet Grass	43	3	-	46	3	-	36,460	39,460
Teton	38	21	2	61	41	2	25,680	110,680
Toole	33	19	1	53	30	1	32,976	84,976
Treasure	13	5	-	18	7	-	10,190	17,190
Valley	63	33	5	101	51	7	106,595	311,595
Wheatland	26	12	3	41	21	3	82,751	169,751
Wibaux	10	4	-	14	8	-	8,500	16,500
Yellowstone	237	87	6	330	126	6	222,657	480,657
TOTAL	3,025	1,237	124	4,386	2,028	149	3,335,883	8,641,883